

NOTICE!!

These documents have been scanned!

Do not place un-scanned documents beneath this notice!

Do not remove this notice from this file!

GPO Jacket No. 560-102
Print Order 61540
Rise Business Services, LLC
Job=AZ15 5/30/2019



Box Number= AZ15105



Claim Begin-End: AMC371038-AMC371049

1 Initial Receipt



AZ15105-1

AMC371038-AMC371456

United States Department of the Interior

Bureau of Land Management

BUSINESS & SUPPORT SVCS DIV

ONE N CENTRAL AVE

PHOENIX, AZ 85004 -2203

Phone: (602) 417-9200

Receipt

No:

1254338

Transaction #: 1297209	
Date of Transaction: 03/27/2006	
CUSTOMER:	THE AVS GROUP LLC P.O. BOX 24016 BALTIMORE, MD 21227

ENTERED IN COMPUTER
4/9/06

LINE #	QTY	DESCRIPTION	REMARKS	UNIT PRICE	TOTAL
1	12.00	LOCATABLE MINERALS / MINING CLAIMS- NEW, UNADJUD, ONE OR MORE AUTH NOS / NEW MINING CLAIM LOCATION FEE \$30 (1993) CASES: AMC371038/\$30.00, AMC371039/\$30.00, AMC371040/\$30.00, AMC371041/\$30.00, AMC371042/ \$30.00, AMC371043/\$30.00, AMC371044/\$30.00, AMC371045/\$30.00, AMC371046/\$30.00, AMC371047/ \$30.00, AMC371048/\$30.00, AMC371049/\$30.00		- n/a -	360.00
2	12.00	LOCATABLE MINERALS / MINING CLAIMS- NEW, UNADJUD, ONE OR MORE AUTH NOS / NEW MINING CLAIM PROCESSING FEE \$15 (1930) CASES: AMC371038/\$15.00, AMC371039/\$15.00, AMC371040/\$15.00, AMC371041/\$15.00, AMC371042/ \$15.00, AMC371043/\$15.00, AMC371044/\$15.00, AMC371045/\$15.00, AMC371046/\$15.00, AMC371047/ \$15.00, AMC371048/\$15.00, AMC371049/\$15.00		- n/a -	180.00
3	12.00	LOCATABLE MINERALS / MINING CLAIMS- NEW, UNADJUD, ONE OR MORE AUTH NOS / NEW MINING CLM MAINT FEE \$125 (1993) CASES: AMC371038/\$125.00, AMC371039/\$125.00, AMC371040/\$125.00, AMC371041/\$125.00, AMC371042/ \$125.00, AMC371043/\$125.00, AMC371044/\$125.00, AMC371045/\$125.00, AMC371046/\$125.00, AMC371047/ \$125.00, AMC371048/\$125.00, AMC371049/\$125.00	MAIN 2006 (12)	- n/a -	1500.00
TOTAL:					\$2,040.00

PAYMENT INFORMATION				
1	AMOUNT:	\$2,040.00	POSTMARKED:	03/24/2006
	TYPE:	CHECK	RECEIVED:	03/27/2006
	CHECK NO:	1209		
	NAME:	THE AVS GROUP, LLC P.O. BOX 24016		

BALTIMORE MD 21227

REMARKS

This receipt was generated by the automated BLM Collections and Billing System and is a paper representation of a portion of the official electronic record contained therein.

NOTICE!!

These documents have been scanned!

Do not place un-scanned documents beneath this notice!

Do not remove this notice from this file!

GPO Jacket No. 560-102
Print Order 61540
Rise Business Services, LLC
Job=AZ15 5/30/2019



Box Number= AZ15105



Claim Begin-End: AMC371038-AMC371049

2 Correspondence



AZ15105-1

AMC371038-AMC371456

SENDER: COMPLETE THIS SECTION

- Complete items 1, 2, and 3. Also complete item 4 if Restricted Delivery is desired.
- Print your name and address on the reverse so that we can return the card to you.
- Attach this card to the back of the mailpiece, or on the front if space permits.

1. Article Addressed to:

AVS GROUP LLC
 PO BOX 24016
 BALTIMORE, MD 21227-0516
 AZ931 RE AMC371038 021011

RECEIVED
 STATE OF ARIZONA
 2011 FEB 17 P 2:59
 PHOENIX, ARIZONA

COMPLETE THIS SECTION ON DELIVERY

A. Signature
 X *Stephanie Andrews*
 Agent
 Addressee

B. Received by (*Printed Name*)
Stephanie Andrews
 C. Date of Delivery
2/14/11

D. Is delivery address different from item 1? Yes
 YES, enter delivery address below: No

3. Service Type
 Certified Mail Express Mail
 Registered Return Receipt for Merchandise
 Insured Mail C.O.D.

4. Restricted Delivery? (*Extra Fee*) Yes

2. Article Number
 (Transfer from service label)

7010 1670 0000 9977 3782

February 11, 2011

In Reply Refer To:
3800 (9310) RE
AMC371038

CERTIFIED MAIL - RETURN RECEIPT REQUESTED No. 7010 1670 0000 9977 3782

DECISION

AVS GROUP LLC : The block below contains a list of the claims
PO BOX 24016 : affected.
BALTIMORE, MD 21227-0516 :

AMC371039, 371041, 371043, 371044, 371049
ALDER GOLD 2, 4, 6, 7, 12

MINING CLAIMS
DECLARED FORFEITED

The mining claims listed above have been declared forfeited for failure to file the required affidavit of labor or notice of intent to hold for the 2010 assessment year.

A small miner's maintenance fee waiver certification was filed for these claims for the 2010 assessment year, which began on September 1, 2009 and ended September 1, 2010. Therefore, pursuant to regulations found at 43 CFR 3835.16 and 3835.31, an affidavit of labor for the 2010 assessment year must have been filed on or before December 30, 2010, along with a \$10 processing fee per claim. Failure to timely file this affidavit and fee constitutes a forfeiture of the claims (43 CFR 3835.91).

The required small miner's maintenance fee waiver certification for the 2011 assessment year was timely received; however our records do not show receipt of an affidavit of labor or notice of intent to hold for the 2010 assessment year for the claims listed above. Therefore, the claims are declared forfeited.

You are required to reclaim all areas disturbed by your activities on lands encompassed by your mining claim(s) and/or site(s). After you complete the reclamation, you must notify the authorized officer of the appropriate surface managing agency so that the authorized officer may conduct a final site inspection and determine whether you may be released from liability.

If you fail to reclaim the land to the satisfaction of the authorized officer, the surface management agency may cite you for noncompliance under its surface management regulations.

For land administered by the Bureau of Land Management (BLM), if you fail to reclaim the land to the satisfaction of the authorized officer as required in 43 CFR Subpart 3809, BLM will issue an order of noncompliance under 43 CFR 3809.601(a). If you fail to comply with the noncompliance order, BLM may take further action under 43 CFR 3809.604. Failure to conduct reclamation is a prohibited act that may subject you to criminal penalties. See 43 CFR 3809.605(h) and 43 CFR 3809.700.

This decision may be appealed to the Interior Board of Land Appeals, Office of the Secretary, in accordance with the regulations contained in 43 CFR, Part 4 and the enclosed Form 1842-1. If an appeal is taken, your notice of appeal must be filed in this office (at the above address) within 30 days from receipt of this decision. The appellant has the burden of showing that the decision appealed from is in error.

If you wish to file a petition pursuant to regulation 43 CFR 4.21 (58 FR 4939, January 19, 1993) for a stay of the effectiveness of this decision during the time that your appeal is being reviewed by the Board, the petition for a stay must accompany your notice of appeal. A petition for a stay is required to show sufficient justification based on the standards listed below. Copies of the notice of appeal and petition for a stay **must** also be submitted to each party named in this decision and to the Interior Board of Land Appeals and to the appropriate Office of the Solicitor (see 43 CFR 4.413) at the same time the original documents are filed with this office. If you request a stay, you have the burden of proof to demonstrate that a stay should be granted.

Standards for Obtaining a Stay

Except as otherwise provided by law or other pertinent regulation, a petition for a stay of a decision pending appeal shall show sufficient justification based on the following standards:

- (1) The relative harm to the parties if the stay is granted or denied,
- (2) The likelihood of the appellant's success on the merits,
- (3) The likelihood of immediate and irreparable harm if the stay is not granted, and
- (4) Whether the public interest favors granting the stay.

Please include your AMC serial number(s) on all correspondence. If additional information is required, please contact Rod Ebert at 602-417-9397.

Rebecca Heick
Group Administrator
Lands and Minerals

Enclosure
Appeal Form 1842-1

REbert:lm:021111

SENDER: COMPLETE THIS SECTION

- Complete items 1, 2, and 3. Also complete item 4 if Restricted Delivery is desired.
- Print your name and address on the reverse so that we can return the card to you.
- Attach this card to the back of the mailpiece, or on the front if space permits.

1. Article Addressed to:

MOLINAR DOMINIC R, ZERINA M,
 RAUL M
 4115 VALLE VISTA DR
 CHINO HILLS, CA 91709
 AZ-933 TS AMC371038

2. Article Number


(Transfer from service label)

7008 2810 0000 6280 8846

COMPLETE THIS SECTION ON DELIVERY

A. Signature

X



 Agent Addressee

B. Received by (Printed Name)

C. Date of Delivery

D. Is delivery address different from item 1? Yes

If YES, enter delivery address below:

 No

3. Service Type

 Certified Mail Express Mail Registered Return Receipt for Merchandise Insured Mail C.O.D.

4. Restricted Delivery? (Extra Fee)

 Yes



United States Department of the Interior



BUREAU OF LAND MANAGEMENT

Arizona State Office

One North Central Avenue, Suite 800

Phoenix, Arizona 85004-4427

www.blm.gov/az/

March 12, 2009

In Reply Refer To:
3800 (AZ-933) TS
AMC371038

CERTIFIED MAIL - RETURN RECEIPT REQUESTED No. 7008 2810 0000 6280 8846

DECISION

MOLINAR DOMINIC R, ZERINA M, RAUL M
4115 VALLE VISTA DR
CHINO HILLS, CA 91709

This decision affects those claims
shown in the block below:

AMC371047
ALDER GOLD 10

MINING CLAIMS DECLARED FORFEITED

The mining claims listed above have been declared forfeited for failure to file the required maintenance fee payment or small miner's maintenance fee waiver (waiver).

Claimants are required to pay an annual non-refundable maintenance fee of \$125, or submit a waiver, on or before September 1 of each year. These requirements were established by Title 30 United States Code (U.S.C.) 28-f-k, as amended, and Title 43 Code of Federal Regulations (CFR) 3834 and 3835.

Our records do not show receipt of a maintenance fee payment, or waiver received on or before September 1, 2008, for the 2009 assessment year, for the claims listed above. Therefore, the claims are forfeited.

This decision does not relieve you of the liability for reclamation of all areas disturbed by your activities on lands covered by the subject mining claim(s) and/or site(s). After you complete the reclamation, you must notify the authorized officer of the appropriate surface managing agency so that the authorized officer may conduct a final site inspection and determine whether you may be released from liability.

If you fail to reclaim the land to the satisfaction of the authorized officer, the surface management agency may cite you for noncompliance under its surface management regulations.

For land administered by the Bureau of Land Management (BLM), if you fail to reclaim the land to the satisfaction of the authorized officer, as required in 43 CFR Subpart 3809, the BLM will issue an order of noncompliance under 43 CFR 3809.601(a). If you fail to comply with the noncompliance order, the BLM may take further action under 43 CFR 3809.604. Failure to conduct reclamation is a prohibited act that may subject you to criminal penalties. See 43 CFR 3809.605(h) and 43 CFR 3809.700.

This decision may be appealed to the Interior Board of Land Appeals, Office of the Secretary, in accordance with the regulations contained in 43 CFR, Part 4, and the enclosed Form 1842-1. If an appeal is taken, your notice of appeal must be filed in this office (at the above address) within 30 days from receipt of this decision. The appellant has the burden of showing that the decision appealed from is in error.

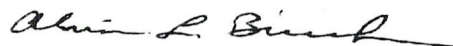
If you wish to file a petition pursuant to regulation 43 CFR 4.21 (58 FR 4939, January 19, 1993) for a stay of the effectiveness of this decision during the time that your appeal is being reviewed by the Board, the petition for a stay must accompany your notice of appeal. A petition for a stay is required to show sufficient justification based on the standards listed below. Copies of the notice of appeal and petition for a stay must also be submitted to each party named in this decision and to the Interior Board of Land Appeals and to the appropriate Office of the Solicitor (see 43 CFR 4.413) at the same time the original documents are filed with this office. If you request a stay, you have the burden of proof to demonstrate that a stay should be granted.

Standards for Obtaining a Stay

Except as otherwise provided by law or other pertinent regulation, a petition for a stay of a decision pending appeal shall show sufficient justification based on the following standards:

- (1) The relative harm to the parties if the stay is granted or denied,
- (2) The likelihood of the appellant's success on the merits,
- (3) The likelihood of immediate and irreparable harm if the stay is not granted, and
- (4) Whether the public interest favors granting the stay.

Please include your AMC serial number(s) on all correspondence. If additional information is required, please contact Tony Smith at 602-417-9355.



Alvin L. Burch
Group Administrator
Renewable and Mineral Resources

Enclosure



United States Department of the Interior



BUREAU OF LAND MANAGEMENT
Arizona State Office
One North Central Avenue, Suite 800
Phoenix, Arizona 85004-4427
www.blm.gov/az/

In Reply Refer To:
3800 (AZ-933) TS ✓
AMC371038

February 20, 2008

CERTIFIED MAIL - RETURN RECEIPT REQUESTED No. 7007 2680 0000 8514 3919

DECISION

KELLEY-HALL COLLEEN; HALL FLOYD : This decision affects those claims shown
1535 W DELAHUNT ST : in the block below:
TUCSON, ARIZONA 85746 :

AMC371040 ✓
ALDER GOLD 3

MINING CLAIMS DECLARED FORFEITED

The mining claims listed above have been declared forfeited for failure to file the required maintenance fee payment or small miner's maintenance fee waiver (waiver).

Claimants are required to pay an annual non-refundable maintenance fee of \$125, or submit a waiver, on or before September 1 of each year. These requirements were established by 30 (United States Code) 28-f-k, as amended, and 43 Code of Federal Regulations (CFR) 3834 and 3835.

Our records do not show receipt of a maintenance fee payment, or waiver received on or before September 1, 2007, for the 2008 assessment year, for the claims listed above. Therefore, the claims are forfeited.

This decision does not relieve you of the liability for reclamation of all areas disturbed by your activities on lands covered by the subject mining claim(s) and/or site(s). After you complete the reclamation, you must notify the authorized officer of the appropriate surface managing agency so that the authorized officer may conduct a final site inspection and determine whether you may be released from liability.

If you fail to reclaim the land to the satisfaction of the authorized officer, the surface management agency may cite you for noncompliance under its surface management regulations.

For land administered by the Bureau of Land Management (BLM), if you fail to reclaim the land to the satisfaction of the authorized officer as required in 43 CFR Subpart 3809, BLM will issue an order of noncompliance under 43 CFR 3809.601(a). If you fail to comply with the noncompliance order, BLM may take further action under 43 CFR 3809.604. Failure to conduct reclamation is a prohibited act that may subject you to criminal penalties. See 43 CFR 3809.605(h) and 43 CFR 3809.700.

This decision may be appealed to the Interior Board of Land Appeals, Office of the Secretary, in accordance with the regulations contained in 43 CFR, Part 4, and the enclosed Form 1842-1. If an appeal is taken, your notice of appeal must be filed in this office (at the above address) within 30 days from receipt of this decision. The appellant has the burden of showing that the decision appealed from is in error.

If you wish to file a petition pursuant to regulation 43 CFR 4.21 (58 FR 4939, January 19, 1993) for a stay of the effectiveness of this decision during the time that your appeal is being reviewed by the Board, the petition for a stay must accompany your notice of appeal. A petition for a stay is required to show sufficient justification based on the standards listed below. Copies of the notice of appeal and petition for a stay must also be submitted to each party named in this decision and to the Interior Board of Land Appeals and to the appropriate Office of the Solicitor (see 43 CFR 4.413) at the same time the original documents are filed with this office. If you request a stay, you have the burden of proof to demonstrate that a stay should be granted.

Standards for Obtaining a Stay

Except as otherwise provided by law or other pertinent regulation, a petition for a stay of a decision pending appeal shall show sufficient justification based on the following standards:

- (1) The relative harm to the parties if the stay is granted or denied,
- (2) The likelihood of the appellant's success on the merits,
- (3) The likelihood of immediate and irreparable harm if the stay is not granted, and
- (4) Whether the public interest favors granting the stay.

Please include your AMC serial number(s) on all correspondence. If additional information is required, please call Tony Smith at 602-417-9355.



Alvin L. Burch
Group Administrator
Renewable and Mineral Resources Group

Enclosure
Appeal Form 1842-1

SENDER: COMPLETE THIS SECTION

- Complete items 1, 2, and 3. Also complete item 4 if Restricted Delivery is desired.
- Print your name and address on the reverse so that we can return the card to you.
- Attach this card to the back of the mailpiece, or on the front if space permits.

1. Article Addressed to:

FEB 12 2008

ZAMORA LOUIS A
1138 N NIAGARA ST
BURBANK, CA 91505

AMC371038 (RE)

ZONE MUNICIPAL

2. Article Number

(Transfer from service label)

7005 3110 0000 2181 7282

COMPLETE THIS SECTION ON DELIVERY

A. Signature

X Agent Addressee

B. Received by (Printed Name)

Louis Zamora


C. Date of Delivery

D. Is delivery address different from item 1? YesIf YES, enter delivery address below: No


3. Service Type

 Certified Mail Express Mail Registered Return Receipt for Merchandise Insured Mail C.O.D.

4. Restricted Delivery? (Extra Fee)

 Yes

UNITED STATES POSTAL SERVICE



First-Class Mail
Postage & Fees Paid
USPS
Permit No. G-10

• **AZ** Sender: Please print your name, address, and ZIP+4 in this box •

933

U.S. DEPARTMENT OF THE INTERIOR
BUREAU OF LAND MANAGEMENT
ARIZONA STATE OFFICE
ARIZONA STATE OFFICE
ONE NORTH CENTRAL AVE. SUITE 800
PHOENIX, ARIZONA 85004-4427

ARIZONA
STATE OFFICE
PHOENIX, ARIZONA

2008 FEB 27 P 1:49

RECEIVED
BUREAU OF
LAND MANAGEMENT

CO41





United States Department of the Interior



BUREAU OF LAND MANAGEMENT
Arizona State Office
One North Central Avenue, Suite 800
Phoenix, Arizona 85004-4427
www.blm.gov/az/

In Reply Refer To:
3800 (AZ-933) RE
AMC371038

February 12, 2008

CERTIFIED MAIL - RETURN RECEIPT REQUESTED No. 7005 3110 0000 2181 7282

DECISION

ZAMORA LOUIS A
1138 N NIAGARA ST
BURBANK, CALIFORNIA 91505

:
:
:

This decision affects those claims shown
in the block below:

AMC371046
ALDER GOLD 9

MINING CLAIMS DECLARED FORFEITED

The mining claims listed above have been declared forfeited for failure to file the required maintenance fee payment or small miner's maintenance fee waiver (waiver).

Claimants are required to pay an annual non-refundable maintenance fee of \$125, or submit a waiver, on or before September 1 of each year. These requirements were established by 30 (United States Code) 28-f-k, as amended, and 43 Code of Federal Regulations (CFR) 3834 and 3835.

Our records do not show receipt of a maintenance fee payment, or waiver received on or before September 1, 2007, for the 2008 assessment year, for the claims listed above. Therefore, the claims are forfeited.

This decision does not relieve you of the liability for reclamation of all areas disturbed by your activities on lands covered by the subject mining claim(s) and/or site(s). After you complete the reclamation, you must notify the authorized officer of the appropriate surface managing agency so that the authorized officer may conduct a final site inspection and determine whether you may be released from liability.

If you fail to reclaim the land to the satisfaction of the authorized officer, the surface management agency may cite you for noncompliance under its surface management regulations.

For land administered by the Bureau of Land Management (BLM), if you fail to reclaim the land to the satisfaction of the authorized officer as required in 43 CFR Subpart 3809, BLM will issue an order of noncompliance under 43 CFR 3809.601(a). If you fail to comply with the noncompliance order, BLM may take further action under 43 CFR 3809.604. Failure to conduct reclamation is a prohibited act that may subject you to criminal penalties. See 43 CFR 3809.605(h) and 43 CFR 3809.700.

This decision may be appealed to the Interior Board of Land Appeals, Office of the Secretary, in accordance with the regulations contained in 43 CFR, Part 4, and the enclosed Form 1842-1. If an appeal is taken, your notice of appeal must be filed in this office (at the above address) within 30 days from receipt of this decision. The appellant has the burden of showing that the decision appealed from is in error.


If you wish to file a petition pursuant to regulation 43 CFR 4.21 (58 FR 4939, January 19, 1993) for a stay of the effectiveness of this decision during the time that your appeal is being reviewed by the Board, the petition for a stay must accompany your notice of appeal. A petition for a stay is required to show sufficient justification based on the standards listed below. Copies of the notice of appeal and petition for a stay must also be submitted to each party named in this decision and to the Interior Board of Land Appeals and to the appropriate Office of the Solicitor (see 43 CFR 4.413) at the same time the original documents are filed with this office. If you request a stay, you have the burden of proof to demonstrate that a stay should be granted.

Standards for Obtaining a Stay

Except as otherwise provided by law or other pertinent regulation, a petition for a stay of a decision pending appeal shall show sufficient justification based on the following standards:

- (1) The relative harm to the parties if the stay is granted or denied,
- (2) The likelihood of the appellant's success on the merits,
- (3) The likelihood of immediate and irreparable harm if the stay is not granted, and
- (4) Whether the public interest favors granting the stay.

Please include your AMC serial number(s) on all correspondence. If additional information is required, please call Rod Ebert at 602-417-9397.



Alvin L. Burch
Group Administrator
Renewable and Mineral Resources Group

Enclosure
Appeal Form 1842-1

SENDER: COMPLETE THIS SECTION

- Complete items 1, 2, and 3. Also complete item 4 if Restricted Delivery is desired.
- Print your name and address on the reverse so that we can return the card to you.
- Attach this card to the back of the mailpiece, or on the front if space permits.

1. Article Addressed to:

JAN 16 2007

DARLING RICHARD
 1650 N KOLB RD #136
 TUCSON, AZ 85715
 AB AMC371038

2. Article Number

(Transfer from service label)

7005 3110 0000 2181 2355

COMPLETE THIS SECTION ON DELIVERY

A. Signature

X

Andrew J. Iler

 Agent AddresseeB. Received by (*Printed Name*)

Andrew J. Iler

C. Date of Delivery

D. Is delivery address different from item 1? Yes


If YES, enter delivery address below:

 No

3. Service Type

 Certified Mail Express Mail Registered Return Receipt for Merchandise Insured Mail C.O.D.4. Restricted Delivery? (*Extra Fee*) Yes

UNITED STATES POSTAL SERVICE



First-Class Mail
Postage & Fees Paid
USPS
Permit No. G-10

AZ
933

• Sender: Please print your name, address, and ZIP+4 in this box •

**U.S. DEPARTMENT OF THE INTERIOR
BUREAU OF LAND MANAGEMENT
ARIZONA STATE OFFICE
ONE NORTH CENTRAL AVE. SUITE 800
PHOENIX, ARIZONA 85004-4427**

ARIZONA
STATE OFFICE
PHOENIX, ARIZONA

2007 JAN 22 P 1:04

BUREAU OF
LAND MANAGEMENT



United States Department of the Interior



BUREAU OF LAND MANAGEMENT
Arizona State Office
One North Central Avenue, Suite 800
Phoenix, Arizona 85004-4427
www.az.blm.gov

In Reply Refer To:
3800 (AZ-933) AB
AMC371038

January 16, 2007

CERTIFIED MAIL - RETURN RECEIPT REQUESTED No. 7005 3110 0000 2181 2355

DECISION

DARLING RICHARD
1650 N KOLB RD #136
TUCSON, AZ 85715

:
:
:
:
:
:
:
:
:

This decision affects those claims shown
in the block below:

AVS GROUP LLC
BOX 24016
BALTIMORE, MD 21227

AMC371042
ALDER GOLD 5

MINING CLAIMS DECLARED FORFEITED

The mining claims listed above have been declared forfeited for failure to file the required maintenance fee payment or small miner's maintenance fee waiver (waiver).

Claimants are required to pay an annual non-refundable maintenance fee of \$125, or submit a waiver, on or before September 1 of each year. These requirements were established by 30 (United States Code) 28-f-k, as amended, and 43 Code of Federal Regulations (CFR) 3834 and 3835.

Our records do not show receipt of a maintenance fee payment, or waiver received on or before September 1, 2006, for the 2007 assessment year, for the claims listed above. Therefore, the claims are forfeited.

This decision does not relieve you of the liability for reclamation of all areas disturbed by your activities on lands covered by the subject mining claim(s) and/or site(s). After you complete the reclamation, you must notify the authorized officer of the appropriate surface managing agency so that the authorized officer may conduct a final site inspection and determine whether you may be released from liability. If you fail to reclaim the land to the satisfaction of the authorized officer, the surface management agency may cite you for noncompliance under its surface management regulations.

For land administered by the Bureau of Land Management (BLM), if you fail to reclaim the land to the satisfaction of the authorized officer as required in 43 CFR Subpart 3809, BLM will issue an order of noncompliance under 43 CFR 3809.601(a). If you fail to comply with the noncompliance order, BLM may take further action under 43 CFR 3809.604. Failure to conduct reclamation is a prohibited act that may subject you to criminal penalties. See 43 CFR 3809.605(h) and 43 CFR 3809.700.

This decision may be appealed to the Interior Board of Land Appeals, Office of the Secretary, in accordance with the regulations contained in 43 CFR, Part 4, and the enclosed Form 1842-1. If an appeal is taken, your notice of appeal must be filed in this office (at the above address) within 30 days from receipt of this decision. The appellant has the burden of showing that the decision appealed from is in error.


If you wish to file a petition pursuant to regulation 43 CFR 4.21 (58 FR 4939, January 19, 1993) for a stay of the effectiveness of this decision during the time that your appeal is being reviewed by the Board, the petition for a stay must accompany your notice of appeal. A petition for a stay is required to show sufficient justification based on the standards listed below. Copies of the notice of appeal and petition for a stay **must** also be submitted to each party named in this decision and to the Interior Board of Land Appeals and to the appropriate Office of the Solicitor (see 43 CFR 4.413) at the same time the original documents are filed with this office. If you request a stay, you have the burden of proof to demonstrate that a stay should be granted.

Standards for Obtaining a Stay

Except as otherwise provided by law or other pertinent regulation, a petition for a stay of a decision pending appeal shall show sufficient justification based on the following standards:

- (1) The relative harm to the parties if the stay is granted or denied,
- (2) The likelihood of the appellant's success on the merits,
- (3) The likelihood of immediate and irreparable harm if the stay is not granted, and
- (4) Whether the public interest favors granting the stay.

Please include your AMC serial number(s) on all correspondence. If additional information is required, please call Amy Bunda at 602-417-9334.



Alvin L. Burch
Group Administrator
Renewable and Mineral Resources Group

Enclosure
Appeal Form 1842-1

SENDER: COMPLETE THIS SECTION

- Complete items 1, 2, and 3. Also complete item 4 if Restricted Delivery is desired.
- Print your name and address on the reverse so that we can return the card to you.
- Attach this card to the back of the mailpiece, or on the front if space permits.

1. Article Addressed to:

JAN 16 2007

AVS GROUP LLC
 BOX 24016
 BALTIMORE, MD 21227
 AB AMC371038

2. Article Number

(Transfer from service label)

7005 3110 0000 2181 2348

COMPLETE THIS SECTION ON DELIVERY

A. Signature

X *Angela F. Rosenberger* Agent
 Addressee

B. Received by (Printed Name)

Angela F. Rosenberger

C. Date of Delivery

*1/24/07*D. Is delivery address different from item 1? Yes

If YES, enter delivery address below:

 No

3. Service Type

 Certified Mail Express Mail Registered Return Receipt for Merchandise Insured Mail C.O.D.

4. Restricted Delivery? (Extra Fee)

 Yes

UNITED STATES POSTAL SERVICE PHOENIX MD. 211

24 JAN 2007 PM 10

First-Class Mail
Postage & Fees Paid
USPS
Permit No. G-10

AZ
933

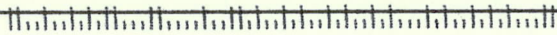
• Sender: Please print your name, address, and ZIP+4 in this box •

**U.S. DEPARTMENT OF THE INTERIOR
BUREAU OF LAND MANAGEMENT
ARIZONA STATE OFFICE
ONE NORTH CENTRAL AVE. SUITE 800
PHOENIX, ARIZONA 85004-4427**

ARIZONA
STATE OFFICE
PHOENIX ARIZONA

2007 JAN 26 P 3:34

RECEIVED
BUREAU OF
LAND MANAGEMENT





United States Department of the Interior



BUREAU OF LAND MANAGEMENT
Arizona State Office
One North Central Avenue, Suite 800
Phoenix, Arizona 85004-4427
www.az.blm.gov

In Reply Refer To:
3800 (AZ-933) AB
AMC371038

January 16, 2007

CERTIFIED MAIL - RETURN RECEIPT REQUESTED No. 7005 3110 0000 2181 2348

DECISION

AVS GROUP LLC
BOX 24016
BALTIMORE, MD 21227

DARLING RICHARD
1650 N KOLB RD #136
TUCSON, AZ 85715

: This decision affects those claims shown
: in the block below:
:
:
:
:
:

AMC371042
ALDER GOLD 5

MINING CLAIMS DECLARED FORFEITED

The mining claims listed above have been declared forfeited for failure to file the required maintenance fee payment or small miner's maintenance fee waiver (waiver).

Claimants are required to pay an annual non-refundable maintenance fee of \$125, or submit a waiver, on or before September 1 of each year. These requirements were established by 30 (United States Code) 28-f-k, as amended, and 43 Code of Federal Regulations (CFR) 3834 and 3835.

Our records do not show receipt of a maintenance fee payment, or waiver received on or before September 1, 2006, for the 2007 assessment year, for the claims listed above. Therefore, the claims are forfeited.

This decision does not relieve you of the liability for reclamation of all areas disturbed by your activities on lands covered by the subject mining claim(s) and/or site(s). After you complete the reclamation, you must notify the authorized officer of the appropriate surface managing agency so that the authorized officer may conduct a final site inspection and determine whether you may be released from liability. If you fail to reclaim the land to the satisfaction of the authorized officer, the surface management agency may cite you for noncompliance under its surface management regulations.

For land administered by the Bureau of Land Management (BLM), if you fail to reclaim the land to the satisfaction of the authorized officer as required in 43 CFR Subpart 3809, BLM will issue an order of noncompliance under 43 CFR 3809.601(a). If you fail to comply with the noncompliance order, BLM may take further action under 43 CFR 3809.604. Failure to conduct reclamation is a prohibited act that may subject you to criminal penalties. See 43 CFR 3809.605(h) and 43 CFR 3809.700.

This decision may be appealed to the Interior Board of Land Appeals, Office of the Secretary, in accordance with the regulations contained in 43 CFR, Part 4, and the enclosed Form 1842-1. If an appeal is taken, your notice of appeal must be filed in this office (at the above address) within 30 days from receipt of this decision. The appellant has the burden of showing that the decision appealed from is in error.

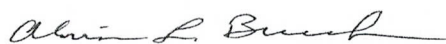
If you wish to file a petition pursuant to regulation 43 CFR 4.21 (58 FR 4939, January 19, 1993) for a stay of the effectiveness of this decision during the time that your appeal is being reviewed by the Board, the petition for a stay must accompany your notice of appeal. A petition for a stay is required to show sufficient justification based on the standards listed below. Copies of the notice of appeal and petition for a stay **must** also be submitted to each party named in this decision and to the Interior Board of Land Appeals and to the appropriate Office of the Solicitor (see 43 CFR 4.413) at the same time the original documents are filed with this office. If you request a stay, you have the burden of proof to demonstrate that a stay should be granted.

Standards for Obtaining a Stay

Except as otherwise provided by law or other pertinent regulation, a petition for a stay of a decision pending appeal shall show sufficient justification based on the following standards:

- (1) The relative harm to the parties if the stay is granted or denied,
- (2) The likelihood of the appellant's success on the merits,
- (3) The likelihood of immediate and irreparable harm if the stay is not granted, and
- (4) Whether the public interest favors granting the stay.

Please include your AMC serial number(s) on all correspondence. If additional information is required, please call Amy Bunda at 602-417-9334.



Alvin L. Burch
Group Administrator
Renewable and Mineral Resources Group

Enclosure
Appeal Form 1842-1

NOTICE!!

These documents have been scanned!

Do not place un-scanned documents beneath this notice!

Do not remove this notice from this file!

GPO Jacket No. 560-102
Print Order 61540
Rise Business Services, LLC
Job=AZ15 5/30/2019



Box Number= AZ15105



Claim Begin-End: AMC371038-AMC371049

3 Transfers



AZ15105-1

AMC371038-AMC371456

9/11/2007

The AVS Group, LLC
PO Box 24016
Baltimore, MD 21227
410-242-6525

AMC 371038

Bureau of Land Management
1 North Central Avenue, Suite 800
Phoenix, AZ 85004-4427

RE: Transfer of Ownership for a Mining Claim

Please record the enclosed quit claim deed. Also included is a check for \$10.00 (\$10 per person on deed) to cover the cost of recording.

If you have any questions or there is a problem with the paperwork, please contact me as soon as possible. Thank you for your assistance.

Sincerely,
Chris Vasse

RECEIVED
B.L.M. AZ STATE OFFICE
2007 SEP 18 A 8:43
PHOENIX, ARIZONA

ENTERED INTO COMPUTER

10/9/07 AB

F. ANN RODRIGUEZ RECORDER
RECORDED BY: CAL
DEPUTY RECORDER
8046 PE4



BOOKET: 13103
PAGE: 1627
NO. OF PAGES: 3
SEQUENCE: 20071420504
07/24/2007
QCDEED 12:48
MAIL
AMOUNT PAID \$ 10.00

W
AVS GROUP LLC
PO BOX 24016
BALTIMORE MD 21227

Quit Claim Deed

A-6

The undersigned grantor(s), for valuable consideration, receipt of which is hereby acknowledged, in the amount of Three-Thousand Dollars (\$3,000), we do hereby remise, release and forever quit claim to the following described property to grantee, in the county of Pima, state of Arizona.

For Property Description See Attachment (AMC 371045)

Between, James Andrews, President of The AVS Group, LLC, a Maryland Limited Liability Company,

Whose post office address is: PO Box 24016; Baltimore, MD 21227, grantor,

And Charles Mitchell

Whose post office address is: PO Box 682797; Orlando, FL 32868, grantee.

Executed on July 20, 2007, at Baltimore, Maryland

James Andrews, President
James Andrews, President of
The AVS Group, LLC

STATE OF Maryland
COUNTY OF Carroll

RECEIVED
B.L.M. AZ STATE OFFICE
2007 SEP 18 A 8:43
PHOENIX, ARIZONA

The foregoing instrument was acknowledged before me this 20th day of July 2007 James Andrews, President of The AVS Group, LLC, on behalf of the company who is personally known to me or who has produced Driver's License as identification.

Chris Vasse
Notary Public



My Commission Expires:
CHRIS VASSE
NOTARY PUBLIC STATE OF MARYLAND
My Commission Expires May 1, 2011

NOTICE OF MINING CLAIM

1. TYPE OF NOTICE: Location Amendment Relocation

2. TYPE OF CLAIM: Placer Lode Millsite Tunnelsite

3. The name and address of the Locator is:

Name: The AVS Group, LLC

Address: PO Box 24016

City/State/Zip: Baltimore, MD 21227

RECEIVED
B.L.M. AZ STATE OFFICE
2007 JUN -0 A 9:11
PHOENIX, AZ

4. The name of the claim is: Alder Gold 8

5. The date of the location is: MAR 3 2006

6. The claim is 1400 feet long and 600 feet wide. The location monument of the claim is in the northwest corner of the claim. The metes & bounds description of the claim is

follows: From the NE corner, go 1400 feet S, 600 feet 1400 feet N, 600 feet E to the point of beginning.

RECEIVED
B.L.M. AZ STATE OFFICE
2006 MAR 27 A 10:54
PHOENIX, ARIZONA

7. The general course of the claim is from the NORTH to the SOUTH

8. The location of the claim is in the NW 1/4 SEC 23

Township 11 South Range 16 East, Gila Salt River Base & Meridian,

Oracle Mining District, County of Pima State of Arizona

9. The location of the claim with reference to a natural object or permanent monument is:

From the NE cor Sec 22, T11S, R16E go 650 feet SOUTH and 1000 feet EAST to the NE corner of the claim

10. Dated: 3 3 06

11. Agent: [Signature]

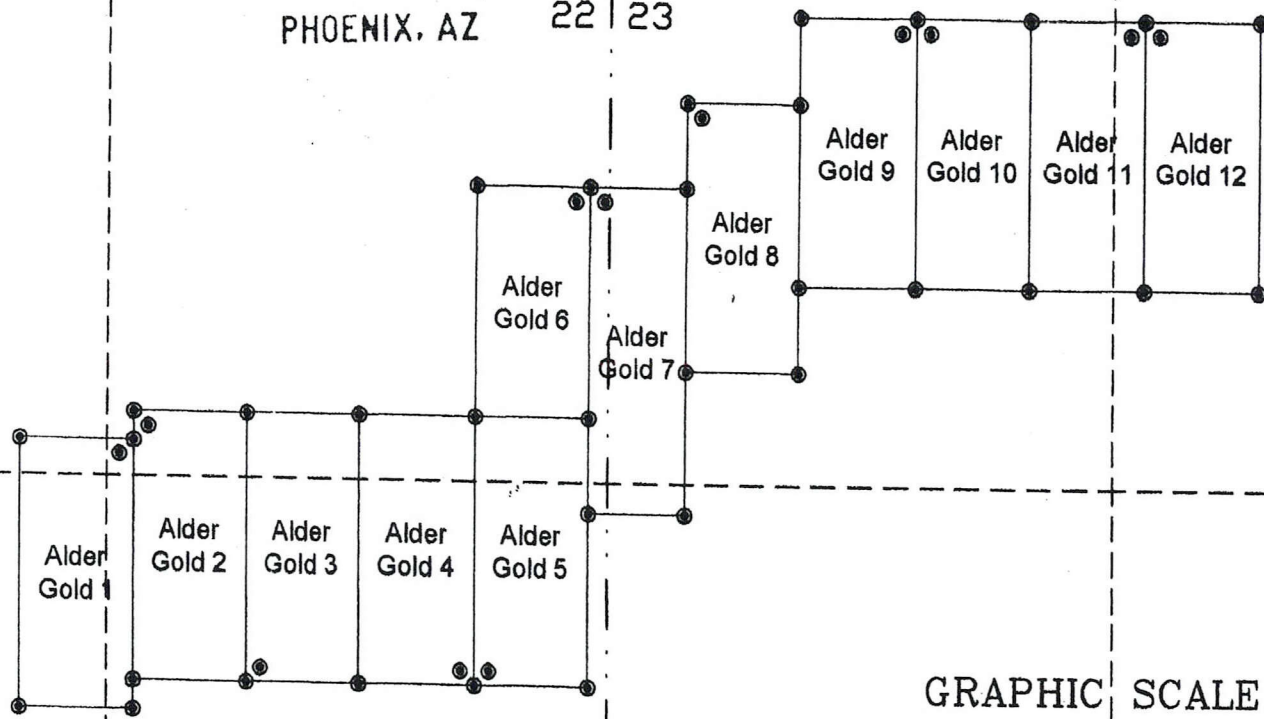
Darling Environmental & Surveying, Ltd.
1650 N Kolb Road; Suite 136
Tucson, AZ 85715

AMERICAN
MINING
ASSOCIATION

RECEIVED
B.L.M. AZ STATE OFFICE

2007 JUN -0 A 9 11 15 14

PHOENIX, AZ 22 23



GRAPHIC SCALE



(IN FEET)
1 inch = 1000 ft.

00000 00000

00000 00000

United States Department of the Interior
Bureau of Land Management
 BUSINESS & SUPPORT SVCS DIV
 ONE N CENTRAL AVE SUITE 800
 PHOENIX, AZ 85004 -4427
 Phone: (602) 417-9200

Receipt

No: 1570546

Transaction #: 1622434	
Date of Transaction: 09/20/2007	
CUSTOMER:	CHARLES MITCHELL PO BOX 682797 ORLANDO,FL 32868

LINE #	QTY	DESCRIPTION	REMARKS	UNIT PRICE	TOTAL
1	1.00	LOCATABLE MINERALS / MINING CLAIMS-NOT NEW-UNADJUD,ONE AUTH NO. ONLY / MINING CLAIM MONEY RECEIVED (455) CASES: AMC371045/\$10.00	TRF (1)	- n/a -	10.00
TOTAL:					\$10.00

PAYMENT INFORMATION					
1	AMOUNT:	\$10.00	POSTMARKED:	N/A	
	TYPE:	CHECK	RECEIVED:	09/20/2007	
	CHECK NO:	1750			
	NAME:	AVS GROUP LLC PO BOX 24016 BALTIMORE MD 21227			

REMARKS

This receipt was generated by the automated BLM Collections and Billing System and is a paper representation of a portion of the official electronic record contained therein.

United States Department of the Interior
 Bureau of Land Management
 BUSINESS & SUPPORT SVCS DIV
 ONE N CENTRAL AVE SUITE 800
 PHOENIX, AZ 85004 -4427
 Phone: (602) 417-9200

Receipt

AMC 371038

No:

1551211

Transaction #: 1602732	
Date of Transaction: 08/23/2007	
CUSTOMER:	THE AVS GROUP, LLC P.O. BOX 24016 BALTIMORE, MD 21227

LINE #	QTY	DESCRIPTION	REMARKS	UNIT PRICE	TOTAL
1	1.00	LOCATABLE MINERALS / MINING CLAIMS-NOT NEW-UNADJUD, ONE AUTH NO. ONLY / MINING CLAIM MONEY RECEIVED (455) CASES: AMC371046/\$10.00	TRF (1)	- n/a -	10.00
TOTAL:					\$10.00

PAYMENT INFORMATION					
1	AMOUNT:	\$10.00	POSTMARKED:	8/20/07 0:00	
	TYPE:	CHECK	RECEIVED:	08/23/2007	
	CHECK NO:	1711			
	NAME:	AVS GROUP LLC P.O. BOX 24016 BALTIMORE MD 21227			

REMARKS

This receipt was generated by the automated BLM Collections and Billing System and is a paper representation of a portion of the official electronic record contained therein.

ENTERED INTO COMPUTER

9/11/07 AB

8/20/2007

The AVS Group, LLC
PO Box 24016
Baltimore, MD 21227
410-242-6525

Bureau of Land Management
1 North Central Avenue, Suite 800
Phoenix, AZ 85004-4427

RE: Transfer of Ownership for a Mining Claim

Please record the enclosed quit claim deed. Also included is a check for \$10.00 (\$10 per person on deed) to cover the cost of recording.

If you have any questions or there is a problem with the paperwork, please contact me as soon as possible. Thank you for your assistance.

Sincerely,
Chris Vasse

RECEIVED
B.L.M. STATE OFFICE
2007 AUG 23 A 8:14
PHOENIX, ARIZONA

F. ANN RODRIGUEZ, RECORDER

RECORDED BY

DEPUTY RECORDER

9999 ES1



DOCKET: 13108

PAGE: 1665

NO. OF PAGES: 3

SEQUENCE: 20071470396

07/31/2007

QCDEED 13:29

MAIL

AMOUNT PAID \$ 10.00

W

AVS GROUP LLC

PO BOX 24016

BALTIMORE MD 21227

AL6

Quit Claim Deed

The undersigned grantor(s), for valuable consideration, receipt of which is hereby acknowledged, in the amount of \$3000, we do hereby remise, release and forever quit claim to the following described property to grantee, in the county of Pima County, state of Arizona.

For Property Description See Attachment


Between, James Andrews, President of The AVS Group, LLC, a Maryland Limited Liability Company,

Whose post office address is: PO Box 24016; Baltimore, MD 21227, grantor,

And Louis A. Zamora

Whose post office address is: 1138 N. Niagara Street; Burbank, CA 91505, grantee.


Executed on 24th, July, at Baltimore, Maryland


James Andrews, President of
The AVS Group, LLC

STATE OF Maryland
COUNTY OF Carroll

RECEIVED
B.L.M. AZ STATE OFFICE
2007 AUG 23 A 8: 14
PHOENIX, ARIZONA

The foregoing instrument was acknowledged before me this 24th day of July 2007 James Andrews, President of The AVS Group, LLC, on behalf of the company who is personally known to me or who has produced Driver's License as identification.



Notary Public

My Commission Expires:

CHRIS VASSE
NOTARY PUBLIC STATE OF MARYLAND
My Commission Expires May 1, 2011

ENTERED INTO COMPUTER

9/11/07 AB

17-1200 2-10-07

2

NOTICE OF MINING CLAIM

- 1. TYPE OF NOTICE: X Location Amendment Relocation
2. TYPE OF CLAIM: X Placer Lode Millsite Tunnelsite

3. The name and address of the Locator is:

Name: The AVS Group, LLC

Address: PO Box 24016

City/State/Zip: Baltimore, MD 21227

4. The name of the claim is: Alder Gold 9

5. The date of the location is: Mar 3 2006

6. The claim is 1400 feet long and 600 feet wide. The location monument of the claim is in the northeast corner of the claim. The metes & bounds description of the claim is as follows:

From the NE corner, go 1400 feet S, 600 feet 1400 feet N, 600 feet E to the point of beginning.

7. The general course of the claim is from the NORTH to the SOUTH

8. The location of the claim is in the NW 1/4 SEC 23

Township 11 South Range 16 East, Gila Salt River Base & Meridian, Oracle Mining District, County of Pima State of Arizona

9. The location of the claim with reference to a natural object or permanent monument is:

From the NE cor Sec 22, T11S, R16E go 200 feet SOUTH and 1600 feet EAST to the NE corner of the claim

10. Dated: 3 3 06

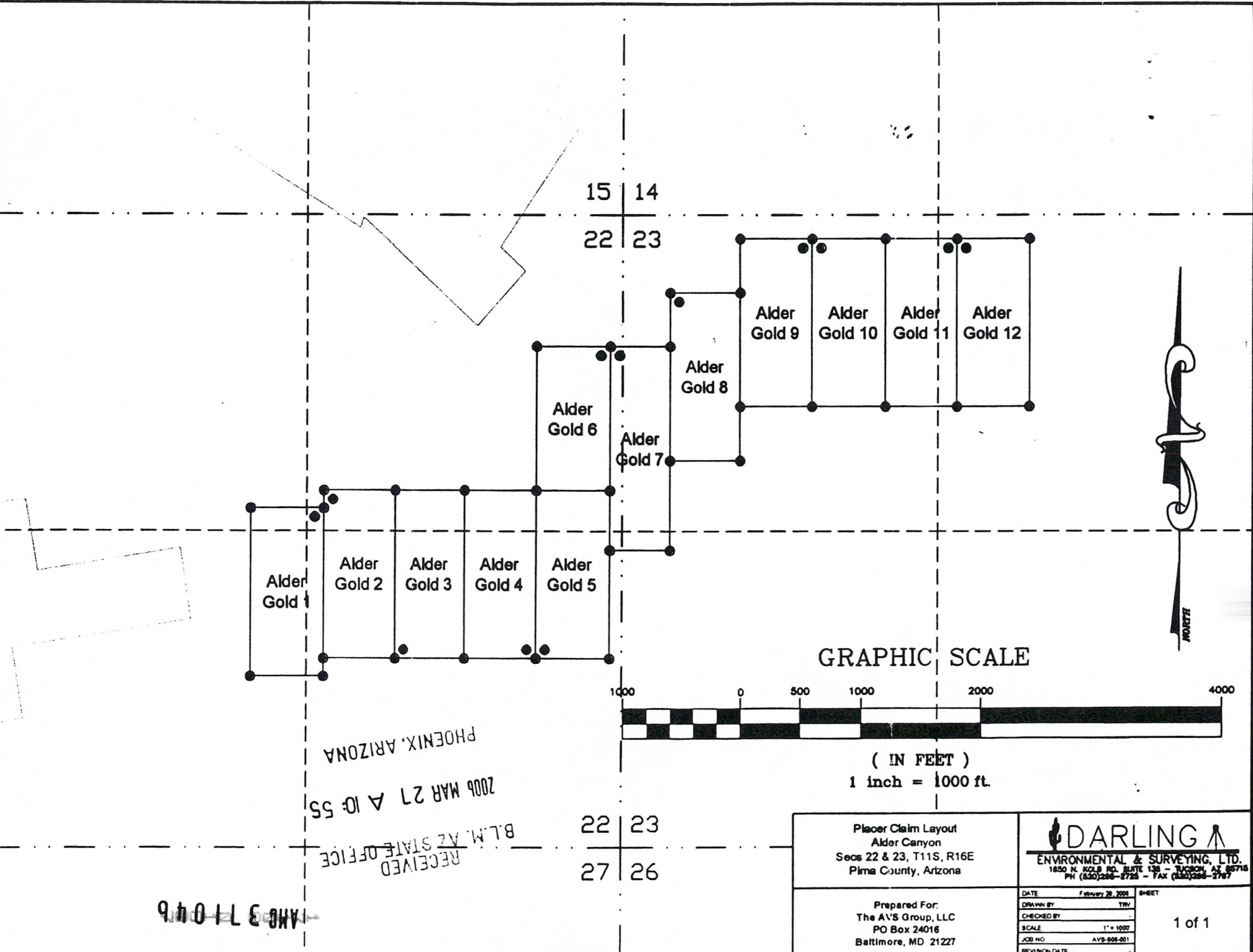
11. Agent: [Signature]

Darling Environmental & Surveying, Ltd. 1650 N Kolb Road, Suite 136 Tucson, AZ 85715

AMB 371046

RECEIVED L.M. AZ STATE OFFICE 2006 MAR 21 A 10:55 PHOENIX, ARIZONA

4-11-2006 0-10000



15 14
22 23

Alder Gold 1
Alder Gold 2
Alder Gold 3
Alder Gold 4
Alder Gold 5

Alder Gold 6
Alder Gold 7

Alder Gold 8
Alder Gold 9
Alder Gold 10
Alder Gold 11
Alder Gold 12

GRAPHIC SCALE



(IN FEET)
1 inch = 1000 ft.

PHOENIX, ARIZONA
2006 MAR 27 A 10:55
RECEIVED
B.L.M. AZ STATE OFFICE

22 23
27 26

AVS 3 11 04 P

Placer Claim Layout
Alder Canyon
Secs 22 & 23, T11S, R16E
Pima County, Arizona

DARLING
ENVIRONMENTAL & SURVEYING, LTD.
1650 N. WOLFE RD. SUITE 100 - TUCSON, AZ 85715
PH (520)298-2725 - FAX (520)298-2767

Prepared For:
The AVS Group, LLC
PO Box 24016
Baltimore, MD 21227

DATE	February 28, 2006	SHEET	
DRAWN BY	TRY		
CHECKED BY			
SCALE	1" = 1000'		
JOB NO.	AVS-008-001		
REVISION DATE			

1 of 1

The AVS Group, LLC
PO Box 24016
Baltimore, MD 21227
410-242-6525

6/28/2007

AMC 371038

Bureau of Land Management
1 North Central Avenue, Suite 800
Phoenix, AZ 85004-4427

RE: Transfer of Ownership for a Mining Claim

Please record the enclosed quit claim deed. Also included is a check for \$10.00 (\$10 per person on deed) to cover the cost of recording.

If you have any questions or there is a problem with the paperwork, please contact me as soon as possible. Thank you for your assistance.

Sincerely,
Chris Vasse

RECEIVED
B.L.M. AZ STATE OFFICE
2007 JUL -3 A 8:41
PHOENIX, ARIZONA

ENTERED INTO COMPUTER
8/22/07 AB

F. ANN RODRIGUEZ RECORDER
RECORDED BY: L
DEPUTY RECORDER
0112 ES2



DOCKET: 13064
PAGE: 94
NO. OF PAGES: 3
SEQUENCE: 20071030029
05/29/2007
QCDEED 09:57
MAIL
AMOUNT PAID \$ 10.00

W
AVS GROUP
PO BOX 24016
BALTIMORE MD 21227

Quit Claim Deed

The undersigned grantor(s), for valuable consideration, receipt of which is hereby acknowledged, in the amount of \$10.00 (Ten Dollars), we do hereby remise, release and forever quit claim to the following described property to grantee, in the county of Pima, state of Arizona.

For Property Description See Attachment

Between, Dove L. Clancy

Whose post office address is: 660 Alabama Street; Imperial Beach, CA 91932, grantor,

And James Andrews, President of The AVS Group, LLC, a Maryland Limited Liability Company,

Whose post office address is: PO Box 24016; Baltimore, MD 21227, grantee.

Executed on 24, April, at Imperial Beach, California

Dove L. Clancy

A-6

STATE OF CA
COUNTY OF San Diego

PHOENIX, ARIZONA

2007 JUL - 3 A 8:40


RECEIVED
B.L.M. AZ STATE OFFICE

The foregoing instrument was acknowledged before me this 24 day of April 2007 Dove L. Clancy, on behalf of the company who is personally known to me or who has produced Driver's License as identification.

Notary Public

My Commission Expires:

4 Apr 2009



ENTERED INTO COMPUTER

8/22/07 AB

152004 002074

3

NOTICE OF MINING CLAIM

- 1. TYPE OF NOTICE: Location Amendment Relocation
- 2. TYPE OF CLAIM: Placer Lode Millsite Tunnelsite

3. The name and address of the Locator is:

Name: The AVS Group, LLC

Address: PO Box 24016

City/State/Zip: Baltimore, MD 21227

RECEIVED
 B.L.M. AZ STATE OFFICE
 2001 JUN -0 A 9:11
 PHOENIX, AZ

4. The name of the claim is: Alder Gold 8

5. The date of the location is: MAR 3 2006

6. The claim is 1400 feet long and 600 feet wide. The location monument of the claim

is in the northwest corner of the claim. The metes & bounds description of the claim is as

follows: From the NE corner, go 1400 feet S, 600 feet 1400 feet N, 600 feet E to the point of beginning.

RECEIVED
 B.L.M. AZ STATE OFFICE
 2006 MAR 27 A 10:54
 PHOENIX, ARIZONA

7. The general course of the claim is from the NORTH to the SOUTH

8. The location of the claim is in the NW¼ SEC 23

Township 11 South Range 16 East, Gila Salt River Base & Meridian,

Oracle Mining District, County of Pima State of Arizona

9. The location of the claim with reference to a natural object or permanent monument is:

From the NE cor Sec 22, T11S, R16E go 650 feet SOUTH and 1000 feet EAST to the NE corner of the claim

10. Dated: 3 3 06

11. Agent:

[Signature]
 Darling Environmental & Surveying, Ltd.
 1650 N Kolb Road; Suite 136
 Tucson, AZ 85715

RECEIVED
 B.L.M. AZ STATE OFFICE
 2006 APR 10 10:54
 PHOENIX, ARIZONA
 AWC 3-11-06

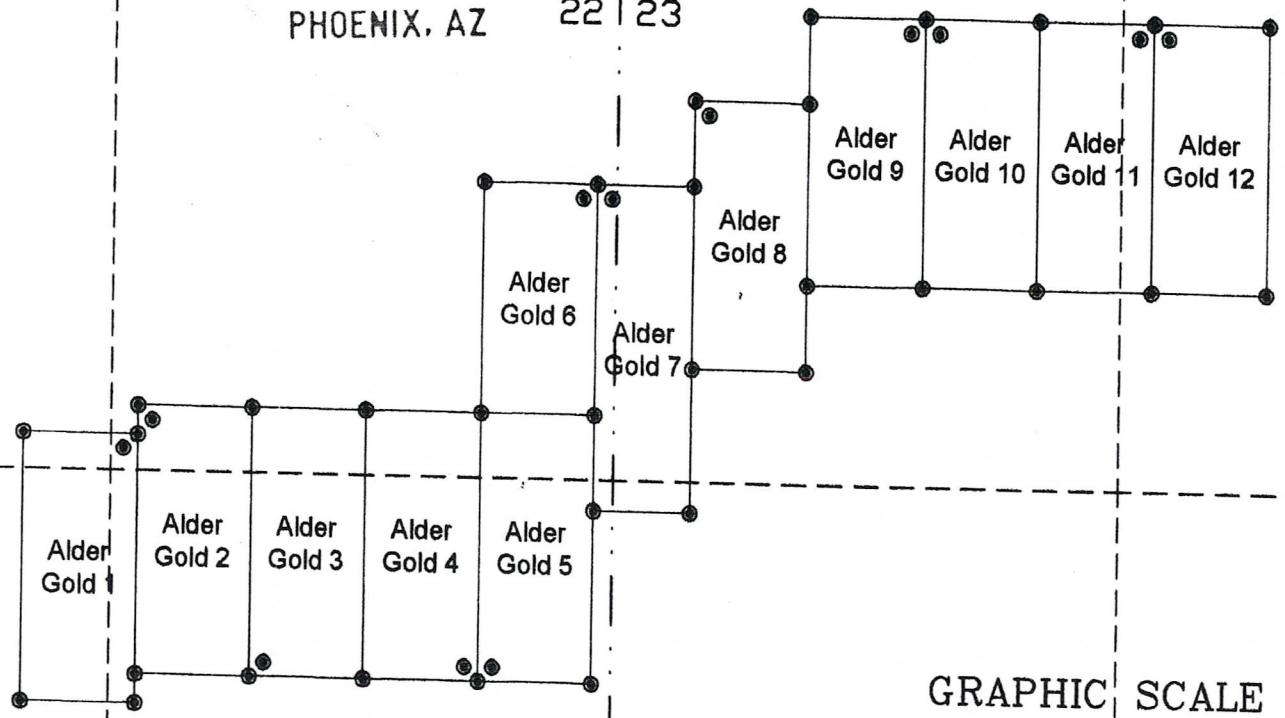
RECEIVED
B.L.M. AZ STATE OFFICE

2007 JUN -0 A 9 11 15 14

PHOENIX, AZ 22 23

15
22

14
23



GRAPHIC SCALE



(IN FEET)
1 inch = 1000 ft.

00000 00000

United States Department of the Interior
Bureau of Land Management
 BUSINESS & SUPPORT SVCS DIV
 ONE N CENTRAL AVE SUITE 800
 PHOENIX, AZ 85004 -4427
 Phone: (602) 417-9200

Receipt

No:

1520238

Transaction #: 1570918	
Date of Transaction: 07/05/2007	
CUSTOMER:	AVS GROUP PO BOX 24016 BALTIMORE,MD 21227

LINE #	QTY	DESCRIPTION	REMARKS	UNIT PRICE	TOTAL
1	1.00	LOCATABLE MINERALS / MINING CLAIMS-NOT NEW-UNADJUD,ONE AUTH NO. ONLY / MINING CLAIM MONEY RECEIVED (455) CASES: AMC371045/\$10.00	TRF (1)	- n/a -	10.00
TOTAL:					\$10.00

PAYMENT INFORMATION					
1	AMOUNT:	\$10.00	POSTMARKED:	N/A	
	TYPE:	CHECK	RECEIVED:	07/03/2007	
	CHECK NO:	1641			
	NAME:	AVS GROUP LLC PO BOX 24016 BALTIMORE MD 21227			

REMARKS

This receipt was generated by the automated BLM Collections and Billing System and is a paper representation of a portion of the official electronic record contained therein.

Amc 371038

10/5/2006

The AVS Group, LLC
3600 Commerce Drive, Suite 612
Baltimore, MD 21227
(410) 242-6527

Bureau of Land Management
One North Central Avenue
Suite 800
Phoenix, AZ 85004-4427

RE: Transfer of Ownership of an Unpatented Mining Claim

Enclosed is a copy of a Quit Claim deed which was used to transfer ownership of an unpatented mining claim. It has already been recorded with Pima County, Arizona. I have enclosed a check made payable to Department of Interior – BLM for \$10.00 since the mining claim is being transferred to one individual.

Please return the recorded documents to the following address:

The AVS Group, LLC
3600 Commerce Drive, Suite 612
Baltimore, MD 21227

If you have any questions, or if for some reason there is a delay in the recording of these documents, please give me a call at (410) 242-6527.

Thank you,
Chris Vasse

ARIZONA
STATE OFFICE
PHOENIX, ARIZONA

2006 OCT 17 P 3:43

RECEIVED
BUREAU OF
LAND MANAGEMENT

Transfer not processed. Claim already transferred to
Dove L. Clancy. Contacted AVS. Claim was transferred in error.
Corrected documents will be sent in. 4/18/07 avb

F. ANN RODRIG ~~RECORDED~~ RECORDER
RECORDED BY: ~~DEPUTY RECORDER~~
1861 ES1



DOCKET: 12882
PAGE: 2107
NO. OF PAGES: 3
SEQUENCE: 20061710418
09/05/2006
QCDEED 15:23
MAIL
AMOUNT PAID \$ 10.00

W
THE AVS GROUP LLC
PO BOX 24016
BALTIMORE MD 21227

Quit Claim Deed A6

The undersigned grantor(s), for valuable consideration, receipt of which is hereby acknowledged, in the amount of Three-Thousand Dollars (\$3,000), we do hereby remise, release and forever quit claim to the following described property to grantee, in the county of Pima, state of Arizona.

For Property Description See Attachment

Amc 371045

Between, James Andrews, President of The AVS Group, LLC, a Maryland Limited Liability Company,

Whose post office address is: PO Box 24016; Baltimore, MD 21227, grantor,

And Charles Mitchell

Whose post office address is: PO Box 682797; Orlando, FL 32868, grantee. ✓

Executed on Aug 28th, 2006, at Baltimore, Maryland

James Andrews, President of
The AVS Group, LLC

STATE OF Maryland
COUNTY OF Carroll

RECEIVED
BUREAU OF
LAND MANAGEMENT
2006 OCT 17 P 3:43
ARIZONA
STATE OFFICE
PHOENIX, ARIZONA

The foregoing instrument was acknowledged before me this 28th day of Aug 2006 James Andrews, President of The AVS Group, LLC, on behalf of the company who is personally known to me or who has produced Driver's License as identification.

Notary Public

My Commission Expires:

CHRIS VASSE
NOTARY PUBLIC STATE OF MARYLAND
My Commission Expires May 2, 2007

Not processed. AVS not the owner of the claim. 4/18/07 AB

HANDON ENHANC

F. ANN RODRIGUEZ, RECORDER
RECORDED BY: ALH
DEPUTY RECORDER
0726 PE1



DOCKET: 12773
PAGE: 14993
NO. OF PAGES: 2
SEQUENCE: 20060622026
03/31/2006
LOCATN 17:30
MAIL
AMOUNT PAID \$ 10.00

W
AVS GROUP LLC
PO BOX 24016
BALTIMORE MD 21227

NOTICE OF MINING CLAIM

- 1. TYPE OF NOTICE: Location Amendment Relocation
- 2. TYPE OF CLAIM: Placer Lode Millsite Tunnelsite

3. The name and address of the Locator is:

Name: The AVS Group, LLC
Address: PO Box 24016
City/State/Zip: Baltimore, MD 21227

4. The name of the claim is: Alder Gold 8

5. The date of the location is: MAR 3 2006

6. The claim is 1400 feet long and 600 feet wide. The location monument of the claim is in the northwest corner of the claim. The metes & bounds description of the claim is as follows: From the NE corner, go 1400 feet S, 600 feet 1400 feet N, 600 feet E to the point of beginning.

7. The general course of the claim is from the NORTH to the SOUTH

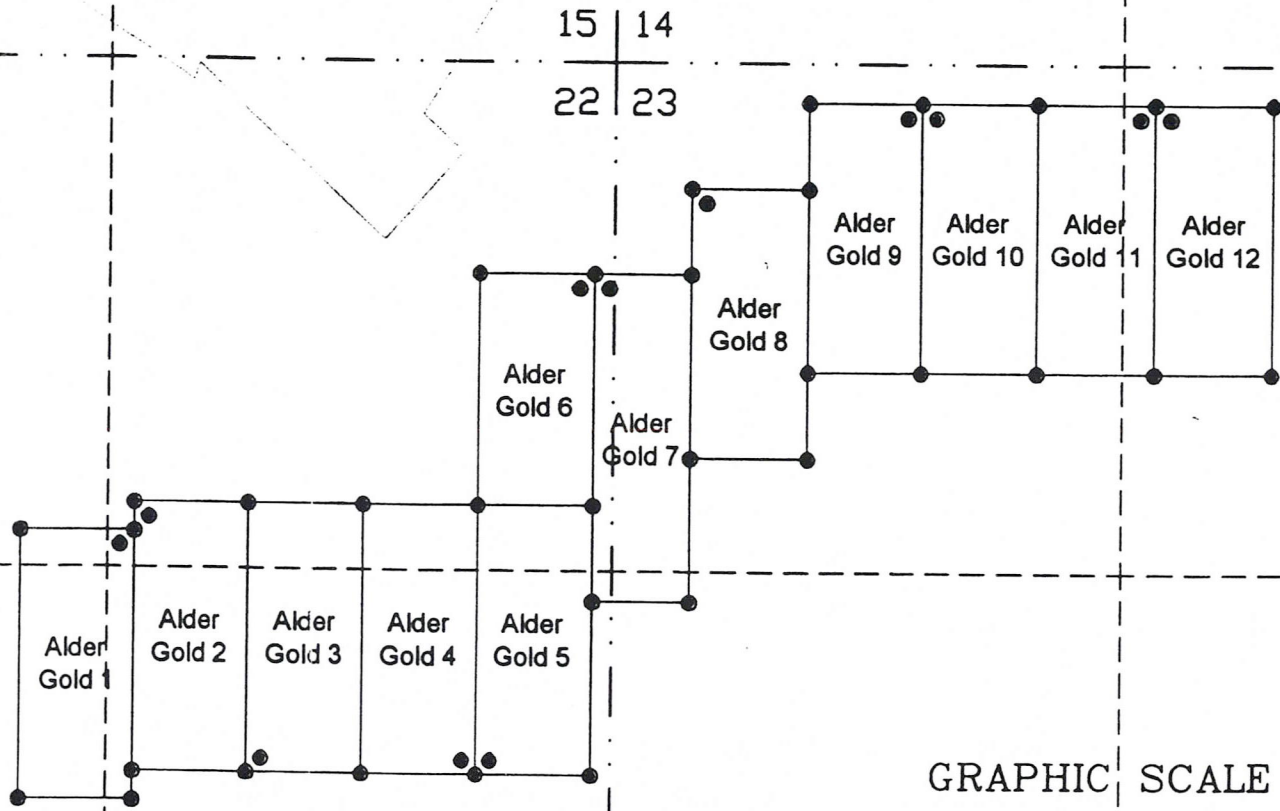
8. The location of the claim is in the NW¼ SEC 23
Township 11 South Range 16 East, Gila Salt River Base & Meridian,
Oracle Mining District, County of Pima State of Arizona

9. The location of the claim with reference to a natural object or permanent monument is:
From the NE cor Sec 22, T11S, R16E go 650 feet SOUTH and 1000 feet EAST to
the NE corner of the claim

10. Dated: 3 3 06 11. Agent: [Signature]
Darling Environmental & Surveying, Ltd.
1650 N Kolb Road, Suite 136
Tucson, AZ 85715

RECEIVED
B.S.M. AZ STATE OFFICE
MAR 27 A 10:54
PHOENIX, ARIZONA

REC'D
3/31/06
1045



GRAPHIC SCALE

(IN FEET)
1 inch = 1000 ft.

PHOENIX, ARIZONA

2006 MAR 27 10:54

RECEIVED
B.L.M. AZ STATE OFFICE

PHOENIX, ARIZONA

22 23
27 26

AND 3 1 1 0 4 5

Placer Claim Layout Alder Canyon Secs 22 & 23, T11S, R16E Pima County, Arizona		 DARLING ENVIRONMENTAL & SURVEYING, LTD. 1630 N. KOLB RD., SUITE 138 - TUCSON, AZ 85718 PH (520)298-2725 - FAX (520)298-2767
Prepared For: The AVS Group, LLC PO Box 24016 Baltimore MD 21277	DATE: February 28, 2006 SHEET: DRAWN BY: TRV CHECKED BY: SCALE: 1" = 1000' JOB NO: AVS-008-00	
		1 of 1

United States Department of the Interior
Bureau of Land Management
 BUSINESS & SUPPORT SVCS DIV
 ONE N CENTRAL AVE SUITE 800
 PHOENIX, AZ 85004 -4427
 Phone: (602) 417-9200

Receipt

No: 1378132

Transaction #: 1423975	
Date of Transaction: 10/19/2006	
CUSTOMER:	THE AVS GROUP, LLC P.O. BOX 24016 BALTIMORE,MD 21227

LINE #	QTY	DESCRIPTION	REMARKS	UNIT PRICE	TOTAL
1	1.00	LOCATABLE MINERALS / MINING CLAIMS-NOT NEW-UNADJUD,ONE AUTH NO. ONLY / MINING CLAIM MONEY RECEIVED (455) CASES: AMC371045/\$10.00	TRF (1)	- n/a -	10.00
TOTAL:					\$10.00

PAYMENT INFORMATION					
1	AMOUNT:	\$10.00	POSTMARKED:	10/06/2006	
	TYPE:	CHECK	RECEIVED:	10/17/2006	
	CHECK NO:	1385			
	NAME:	AVS GROUP LLC P.O. BOX 24016 BALTIMORE MD 21227			

REMARKS

This receipt was generated by the automated BLM Collections and Billing System and is a paper representation of a portion of the official electronic record contained therein.

F. ANN RODRIGUEZ, RECORDER
RECORDED BY: CMI
DEPT 1951 RECORDER PE8



DOCKET: 12872
PAGE: 3248
OF PAGES: 3
SEQUENCE: 20061610596
08/21/2006
QCDEED 15:49
MAIL
AMOUNT PAID \$ 10.00

W
AVS GROUP
PO BOX 24016
BALTIMORE MD 21227

AMC 371038

Quit Claim Deed A6

The undersigned grantor(s), for valuable consideration, receipt of which is hereby acknowledged, in the amount of Three-Thousand Dollars (\$3,000), we do hereby remise, release and forever quit claim to the following described property to grantee, in the county of Pima, state of Arizona.

For Property Description See Attachment

Between, James Andrews, President of The AVS Group, LLC, a Maryland Limited Liability Company,

Whose post office address is: PO Box 24016; Baltimore, MD 21227, grantor,

And Charles Mitchell

Whose post office address is: PO Box 682797; Orlando, FL 32868, grantee.

Executed on Aug 14th, 2006, at Baltimore, Maryland



James Andrews, President of
The AVS Group, LLC

STATE OF Maryland
COUNTY OF Carroll

RECEIVED
BUREAU OF
LAND MANAGEMENT
2006 SEP 14 A 9:20
ARIZONA
STATE OFFICE
PHOENIX, ARIZONA

The foregoing instrument was acknowledged before me this 14th day of Aug 2006 James Andrews, President of The AVS Group, LLC, on behalf of the company who is personally known to me or who has produced Driver's License as identification.

My Commission Expires:


Notary Public

CHRIS VASSE
NOTARY PUBLIC STATE OF MARYLAND
My Commission Expires May 2, 2007

ENTERED INTO COMPUTER

MAH

9/7/2006

The AVS Group, LLC
PO Box 24016
Baltimore, MD 21227
410-242-6525

Bureau of Land Management
1 North Central Avenue, Suite 800
Phoenix, AZ 85004-4427

RE: Transfer of Ownership for a Mining Claim

Please record the enclosed quit claim deed. Also included is a check for \$10.00 (\$10 per person on deed) to cover the cost of recording.

If you have any questions or there is a problem with the paperwork, please contact me as soon as possible. Thank you for your assistance.

Sincerely,
Chris Vasse

RECEIVED
BUREAU OF
LAND MANAGEMENT
2006 SEP 11 A 9:20
ZON
ST. OFF
PHOENIX, AZ
HA

NOTICE OF MINING CLAIM

1. TYPE OF NOTICE: Location Amendment Relocation

2. TYPE OF CLAIM: Placer Lode Millsite Tunnelsite

3. The name and address of the Locator is:

Name: The AVS Group, LLC

Address: PO Box 24016

City/State/Zip: Baltimore, MD 21227

4. The name of the claim is: Alder Gold 1

5. The date of the location is: Mar 10 2006

6. The claim is 1400 feet long and 600 feet wide. The location monument of the claim is in the northeast corner of the claim. The metes & bounds description of the claim is as follows:

From the NE corner, go 1400 feet S, 600 feet W, 1400 feet N, 600 feet E to the point of beginning.

7. The general course of the claim is from the NORTH to the SOUTH.

8. The location of the claim is in the SW¼, NW¼, NE¼, & SE¼ SEC 22

Township 11 South Range 16 East, Gila Salt River Base & Meridian,

Oracle Mining District, County of Pima State of Arizona

9. The location of the claim with reference to a natural object or permanent monument is:

From the NE cor Sec 22, T11S, R16E go 2450 feet SOUTH and 2500 feet WEST to the NE corner of the claim

10. Dated: 3 10 06

11. Agent: [Signature]

Darling Environmental & Surveying, Ltd.
1650 N Kolb Road; Suite 136
Tucson, AZ 85715

RECEIVED
B.L.M. AZ STATE OFFICE
2006 MAR 27 A 10:54
PHOENIX, ARIZONA

AMU 371038

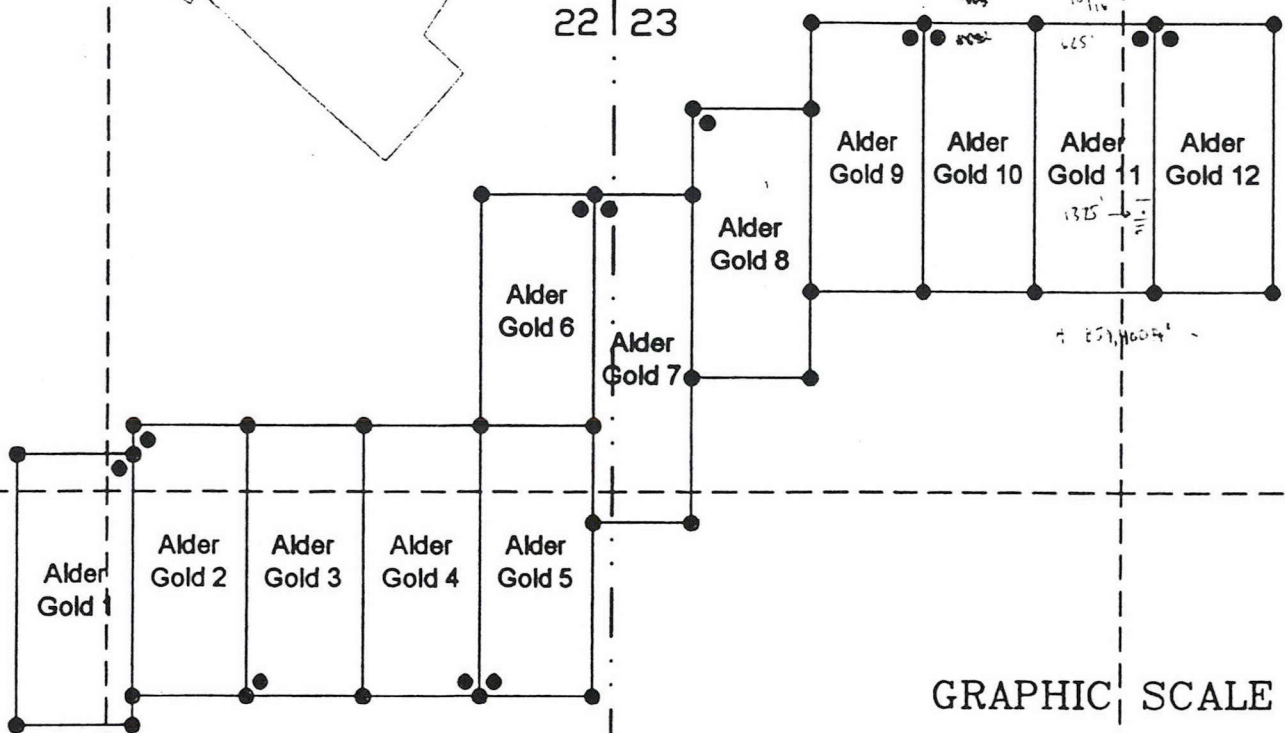
MINING DIVISION

AMC 371038


SECTION 22 23

15 14

22 23



GRAPHIC SCALE



(IN FEET)

1 inch = 1000 ft.

PHOENIX, ARIZONA
 2006 MAR 27 10 54

RECEIVED
 B.L.M. AZ STATE OFFICE

22 23

27 26

Placer Claim Layout
 Alder Canyon
 Secs 22 & 23, T11S, R16E
 Pima County, Arizona

DARLING
 ENVIRONMENTAL & SURVEYING, LTD.
 1850 N. KOLB RD. SUITE 118 - TUCSON, AZ 85718
 PH (520)285-2725 - FAX (520)285-2787

Prepared For:
 The AVS Group, LLC
 PO Box 24016
 Baltimore, MD 21227

DATE February 28, 2006 SHEET
 DRAWN BY TRV
 CHECKED BY
 SCALE 1" = 1000'
 JOB NO AVS-009-001
 REVISION DATE

1 of 1

United States Department of the Interior
Bureau of Land Management
 BUSINESS & SUPPORT SVCS DIV
 ONE N CENTRAL AVE SUITE 800
 PHOENIX, AZ 85004 -4427
 Phone: (602) 417-9200

Receipt

No: 1363768

Transaction #: 1409364	
Date of Transaction: 09/25/2006	
CUSTOMER:	THE AVS GROUP, LLC P.O. BOX 24016 BALTIMORE,MD 21227

LINE #	QTY	DESCRIPTION	REMARKS	UNIT PRICE	TOTAL
1	1.00	LOCATABLE MINERALS / MINING CLAIMS-NOT NEW-UNADJUD,ONE AUTH NO. ONLY / MINING CLAIM MONEY RECEIVED (455) CASES: AMC371038/\$10.00	TRF (1)	- n/a -	10.00
TOTAL:					\$10.00

PAYMENT INFORMATION					
1	AMOUNT:	\$10.00	POSTMARKED:	09/11/2006	
	TYPE:	CHECK	RECEIVED:	09/14/2006	
	CHECK NO:	1356			
	NAME:	AVS GROUP LLC P.O. BOX 24016 BALTIMORE MD 21227			

REMARKS

This receipt was generated by the automated BLM Collections and Billing System and is a paper representation of a portion of the official electronic record contained therein.

Amc 371038

7/26/2006

The AVS Group, LLC
3600 Commerce Drive, Suite 612
Baltimore, MD 21227
(410) 242-6527

Bureau of Land Management
One North Central Avenue
Suite 800
Phoenix, AZ 85004-4427

RE: Transfer of Ownership of an Unpatented Mining Claim

Enclosed is a copy of a Quit Claim deed which was used to transfer ownership of an unpatented mining claim. It has already been recorded with Pima County, Arizona. I have enclosed a check made payable to Department of Interior – BLM for \$20.00 since the mining claim is being transferred to two individuals.

Please return the recorded documents to the following address:

The AVS Group, LLC
3600 Commerce Drive, Suite 612
Baltimore, MD 21227

If you have any questions, or if for some reason there is a delay in the recording of these documents, please give me a call at (410) 242-6527.

Thank you,
Chris Vasse

RECEIVED
B.L.M. AZ STATE OFFICE
2006 AUG - 1 A 8: 19
PHOENIX, AZ

F. ANN RODRIGUEZ, RECORDER
RECORDED BY: [Signature]
DEPUTY RECORDER
1985 AS2



DOCKET: 12828
PAGE: 2747
NO. OF PAGES: 3
SEQUENCE: 20061170810
06/19/2006
QCDEED 16:47
MAIL
AMOUNT PAID \$ 10.00

W
THE AVS GROUP
PO BOX 24016
BALTIMORE MD 21227

Quit Claim Deed *AB*

The undersigned grantor(s), for valuable consideration, receipt of which is hereby acknowledged, in the amount of \$3,000 (Three-Thousand Dollars), we do hereby remise, release and forever quit claim to the following described property to grantee, in the county of Pima, state of Arizona

For Property Description See Attachment

Amc 371040

Between, James Andrews, President of The AVS Group, LLC, a Maryland Limited Liability Company,

Whose post office address is: PO Box 24016; Baltimore, MD 21227, grantor,

And *Floyd Hall and Colleen C. Kelley-Hall*, his wife, trustees of The Kelley Hall Revocable Trust

Whose post office address is: *1535 W. Delahunt Street; Tucson, AZ 85746*, grantee.

Executed on *June 7th, 2006*, at Baltimore, Maryland

[Signature]
James Andrews, President of
The AVS Group, LLC


STATE OF Maryland
COUNTY OF Carroll

RECEIVED
B.L.M. AZ STATE OFFICE
2006 AUG - 1 A 8: 19
PHOENIX, AZ

The foregoing instrument was acknowledged before me this 7th day of June 2006 James Andrews, President of The AVS Group, LLC, on behalf of the company who is personally known to me or who has produced Driver's License as identification.

My Commission Expires:

[Signature]
Notary Public



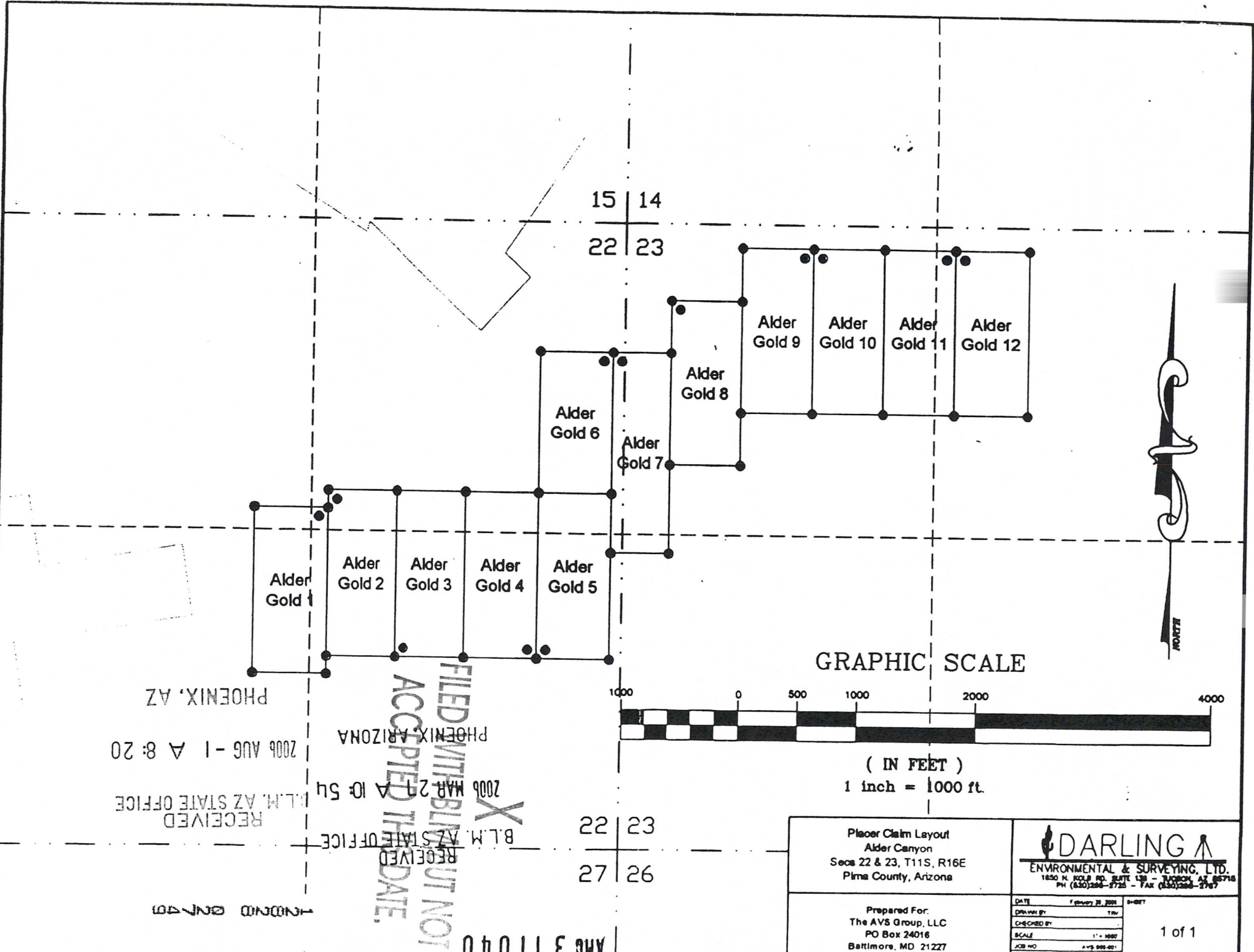
CHRIS VASSE
NOTARY PUBLIC STATE OF MARYLAND
My Commission Expires May 2, 2007

ENTERED INTO COMPUTER

8/11/06 AB

1-1100000 0000 47

21



PHOENIX, AZ

2006 AUG -1 A 8: 20

RECEIVED
M.M. AZ STATE OFFICE

PHOENIX, ARIZONA

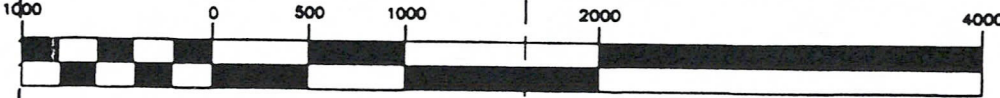
2006 MAR 27 A 10: 54

RECEIVED
B.L.M. AZ STATE OFFICE

PHOENIX, AZ

FILED WITH BLM BUT NOT
 ACCEPTED THE DATE.

AMG 3 11 04 0



GRAPHIC SCALE

(IN FEET)
1 inch = 1000 ft.



22 | 23
27 | 26

Placer Claim Layout
Alder Canyon
Secs 22 & 23, T11S, R16E
Pima County, Arizona

Prepared For:
The AVS Group, LLC
PO Box 24016
Baltimore, MD 21227

DARLING
ENVIRONMENTAL & SURVEYING, LTD.
1850 N. JORDAN RD. SUITE 130 - TUCSON, AZ 85718
PH (520)298-8725 - FAX (520)298-2767

DATE February 28, 2006
DRAWN BY TRV
CHECKED BY
SCALE 1" = 1000'
JOB NO AVS 002-001

F. ANN RODRI , RECORDER
RECORDED BY: 
DEPUTY RECORDER
0726 PE1



DOCKET: 12773
PAGE: 14983
NO. OF PAGES: 2
SEQUENCE: 20060622021
03/31/2006
LOCATN 17:30
MAIL
AMOUNT PAID \$ 10.00

W
AVS GROUP LLC
PO BOX 24016
BALTIMORE MD 21227

NOTICE OF MINING CLAIM

1. TYPE OF NOTICE: Location Amendment Relocation

2. TYPE OF CLAIM: Placer Lode Millsite Tunnel Site

3. The name and address of the Locator is:

Name: The AVS Group, LLC
Address: PO Box 24016
City/State/Zip: Baltimore, MD 21227

RECEIVED
B.L.M. AZ STATE OFFICE
2006 AUG - 1 A 8: 20
PHOENIX, AZ

4. The name of the claim is: Alder Gold 3

5. The date of the location is: MAR 10 2006


6. The claim is 1400 feet long and 600 feet wide. The location monument of the claim is in the southwest corner of the claim. The metes & bounds description of the claim is as follows: From the NE corner, go 1400 feet S, 600 feet W, 1400 feet N, 600 feet E to the point of beginning.

RECEIVED
B.L.M. AZ STATE OFFICE
2006 MAR 24
FILED WITH BLM BUT NOT
ACCEPTED THIS DATE
PHOENIX, ARIZONA

7. The general course of the claim is from the NORTH to the SOUTH

8. The location of the claim is in the SE 1/4 & NE 1/4 SEC 22
Township 11 South Range 16 East, Gila Salt River Base & Meridian,
Oracle Mining District, County of Pima State of Arizona

9. The location of the claim with reference to a natural object or permanent monument is:
From the NE cor Sec 22, T11S, R16E go 2300 feet SOUTH and 1300 feet WEST to
the NE corner of the claim

10. Dated: 3 10 06 11. Agent: 
Darling Environmental & Surveying, Ltd.
1650 N Kolb Road; Suite 136
Tucson, AZ 85715

AR 5 1 1 0 4 0

LANDING ENV 410

United States Department of the Interior
Bureau of Land Management
 BUSINESS & SUPPORT SVCS DIV
 ONE N CENTRAL AVE
 PHOENIX, AZ 85004 -2203
 Phone: (602) 417-9200

Receipt

No: 1325274

Transaction #: 1370191	
Date of Transaction: 08/01/2006	
CUSTOMER:	THE AVS GROUP LLC 360 COMMERCE DRIVE SUITE 612 BALTIMORE,MD 21227

LINE #	QTY	DESCRIPTION	REMARKS	UNIT PRICE	TOTAL
1	1.00	LOCATABLE MINERALS / MINING CLAIMS-NOT NEW-UNADJUD,ONE AUTH NO. ONLY / MINING CLAIM MONEY RECEIVED (455) CASES: AMC371040/\$20.00	TRF (2)	- n/a -	20.00
TOTAL:					\$20.00

PAYMENT INFORMATION					
1	AMOUNT:	\$20.00	POSTMARKED:	07/26/2006	
	TYPE:	CHECK	RECEIVED:	08/01/2006	
	CHECK NO:	1315			
	NAME:	AVS GROUP LLC 360 COMMERCE DRIVE SUITE 612 BALTIMORE MD 21227			

REMARKS

This receipt was generated by the automated BLM Collections and Billing System and is a paper representation of a portion of the official electronic record contained therein.

Amc 371038

United States Department of the Interior
Bureau of Land Management
 BUSINESS & SUPPORT SVCS DIV
 ONE N CENTRAL AVE
 PHOENIX, AZ 85004 -2203
 Phone: (602) 417-9200

Receipt

No: 1323306

Transaction #: 1368159	
Date of Transaction: 07/28/2006	
CUSTOMER:	AVS GROUP, LLC 3600 COMMERCE DRIVE SUITE 612 BALTIMORE, MD 21227

LINE #	QTY	DESCRIPTION	REMARKS	UNIT PRICE	TOTAL
1	1.00	LOCATABLE MINERALS / MINING CLAIMS- NOT NEW-UNADJUD, ONE AUTH NO. ONLY / MINING CLAIM MONEY RECEIVED (455) CASES: AMC371045/\$10.00	TRF (1)	- n/a -	10.00
TOTAL:					\$10.00

PAYMENT INFORMATION					
1	AMOUNT:	\$10.00	POSTMARKED:	N/A	
	TYPE:	CHECK	RECEIVED:	07/27/2006	
	CHECK NO:	1308			
	NAME:	AVS GROUP LLC P.O. BOX 24016 BALTIMORE MD 21227			

REMARKS

This receipt was generated by the automated BLM Collections and Billing System and is a paper representation of a portion of the official electronic record contained therein.

7/24/2006

The AVS Group, LLC
3600 Commerce Drive, Suite 612
Baltimore, MD 21227
(410) 242-6527

Bureau of Land Management
One North Central Avenue
Suite 800
Phoenix, AZ 85004-4427

RE: Transfer of Ownership of an Unpatented Mining Claim

Enclosed is a copy of a Quit Claim deed which was used to transfer ownership of an unpatented mining claim. It has already been recorded with Pima County, Arizona. I have enclosed a check made payable to Department of Interior – BLM for \$10.00 since the mining claim is being transferred to one individual.

Please return the recorded documents to the following address:

The AVS Group, LLC
3600 Commerce Drive, Suite 612
Baltimore, MD 21227

If you have any questions, or if for some reason there is a delay in the recording of these documents, please give me a call at (410) 242-6527.

Thank you,
Chris Vasse

RECEIVED
BUREAU OF
LAND MANAGEMENT
2006 JUL 27 P 3:49
ARIZONA
STATE OFFICE
PHOENIX, ARIZONA

F. ANN RODRIGUEZ, RECORDER
RECORDED BY: [REDACTED]
DEPUTY RECORDER
1134 AS1



DOCKET: 12836
PAGE: 389
NO. OF PAGES: 3
SEQUENCE: 20061250147
06/29/2006
QCDEED 11:17
MAIL
AMOUNT PAID \$ 10.00

W
AVS GROUP LLC
PO BOX 24016
BALTIMORE MD 21227

Quit Claim Deed

The undersigned grantor(s), for valuable consideration, receipt of which is hereby acknowledged, in the amount of \$3000.00 (Three-Thousand Dollars), we do hereby remise, release and forever quit claim to the following described property to grantee, in the county of Pima, state of Arizona.

For Property Description See Attachment

A-4
Ame 371045

Between, James Andrews, President of The AVS Group, LLC, a Maryland Limited Liability Company,

Whose post office address is: PO Box 24016; Baltimore, MD 21227, grantor,

And Dove L. Clancy

Whose post office address is: 660 Alabama Street; Imperial Beach, CA 91932, grantee.

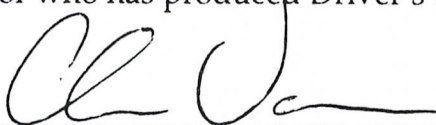
Executed on June 24th, 2006, at Baltimore, Maryland


James Andrews, President of
The AVS Group, LLC

STATE OF Maryland
COUNTY OF Carroll

RECEIVED
BUREAU OF
LAND MANAGEMENT
2006 JUL 27 P 3:49
ARIZONA
STATE OFFICE
PHOENIX, ARIZONA

The foregoing instrument was acknowledged before me this 24th day of June 2006 James Andrews, President of The AVS Group, LLC, on behalf of the company who is personally known to me or who has produced Driver's License as identification.



My Commission Expires:

Notary Public

CHRIS VASSE
NOTARY PUBLIC STATE OF MARYLAND
My Commission Expires May 2, 2007

ENTERED INTO COMPUTER

8/14/06 QB

440010 020001

Handwritten initials and marks

NOTICE OF MINING CLAIM

- 1. TYPE OF NOTICE: Location Amendment Relocation
- 2. TYPE OF CLAIM: Placer Lode Millsite Tunnelsite

3. The name and address of the Locator is:

Name: The AVS Group, LLC
 Address: PO Box 24016
 City/State/Zip: Baltimore, MD 21227

4. The name of the claim is: Alder Gold 8

5. The date of the location is: MAR 3 2006

6. The claim is 1400 feet long and 600 feet wide. The location monument of the claim is in the northwest corner of the claim. The metes & bounds description of the claim is as follows: From the NE corner, go 1400 feet S, 600 feet 1400 feet N, 600 feet E to the point of beginning.

7. The general course of the claim is from the NORTH to the SOUTH

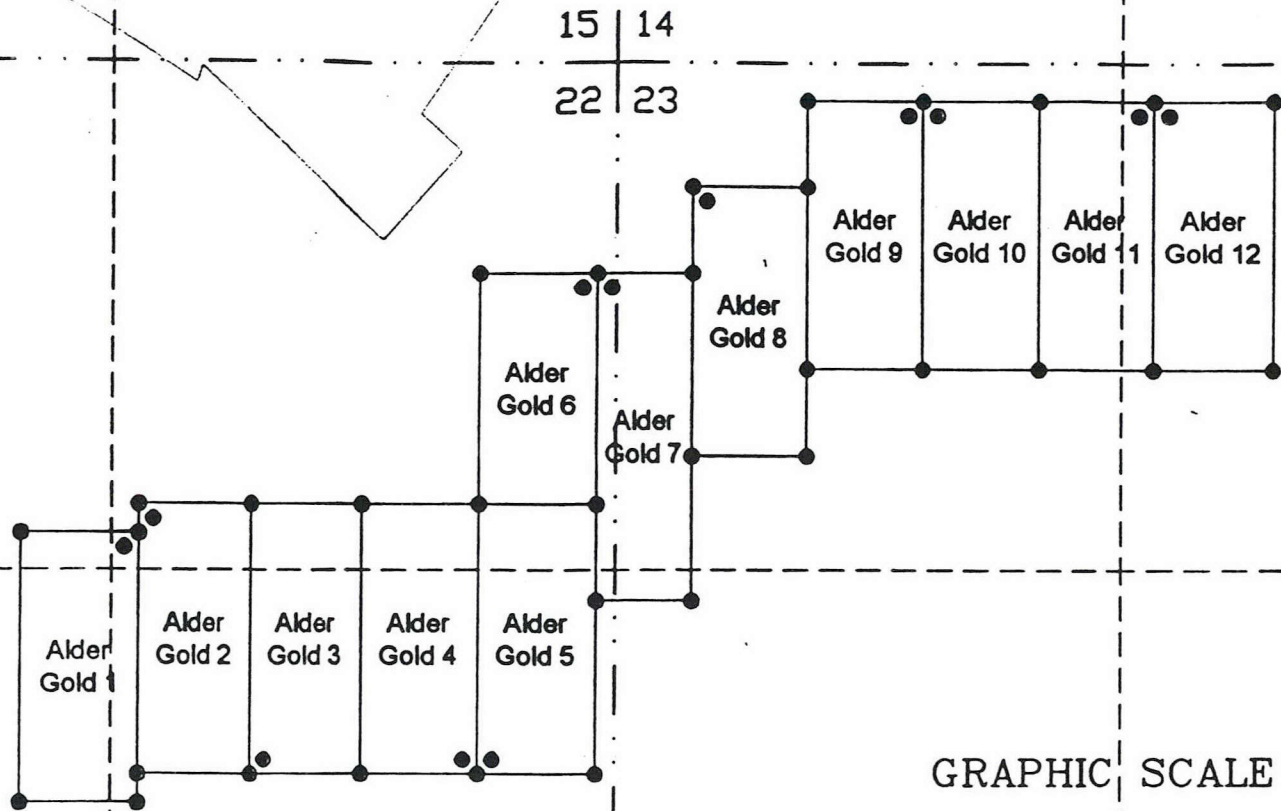
8. The location of the claim is in the NW¼ SEC 23
 Township 11 South Range 16 East, Gila Salt River Base & Meridian,
Oracle Mining District, County of Pima State of Arizona

9. The location of the claim with reference to a natural object or permanent monument is:
From the NE cor Sec 22, T11S, R16E go 650 feet SOUTH and 1000 feet EAST to
the NE corner of the claim

10. Dated: 3 3 06 11. Agent: [Signature]
 Darling Environmental & Surveying, Ltd.
 1650 N Kolb Road; Suite 136
 Tucson, AZ 85715

FILED WITH BIRMINGHAM
 PHOENIX, ARIZONA
 RECEIVED
 BIRMINGHAM
 MAR 27 10 54
 AZ STATE OFFICE

AM0991045



15 14
22 23

Alder Gold 1

Alder Gold 2

Alder Gold 3

Alder Gold 4

Alder Gold 5

Alder Gold 6

Alder Gold 7

Alder Gold 8

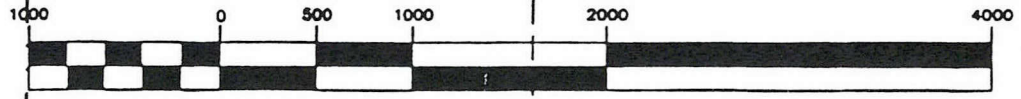
Alder Gold 9

Alder Gold 10

Alder Gold 11

Alder Gold 12

GRAPHIC SCALE



(IN FEET)
1 inch = 1000 ft.

PHOENIX, ARIZONA

2009 MAR 27 10:54 AM

RECEIVED
B.L.M. AZ STATE OFFICE

22 23
27 26

HOWARD GILSON

AND 3 1 0 4 S

Placer Claim Layout
Alder Canyon
Secs 22 & 23, T11S, R16E
Pima County, Arizona

Prepared For:
The AVS Group, LLC
PO Box 24016
Baltimore, MD 21227

DARLING
ENVIRONMENTAL & SURVEYING, LTD.
1680 N. KOLE RD. SUITE 130 - TUCSON, AZ 85718
PH (520)288-2725 - FAX (520)288-2767

DATE	February 28, 2009	SHEET
DRAWN BY	TRV	
CHECKED BY		
SCALE	1" = 1000'	
JOB NO.	AVS-009-001	
REVISION DATE		

1 of 1

United States Department of the Interior
Bureau of Land Management
 BUSINESS & SUPPORT SVCS DIV
 ONE N CENTRAL AVE
 PHOENIX, AZ 85004 -2203
 Phone: (602) 417-9200

Amc 371038

Receipt

No: 1315971

Transaction #: 1360646	
Date of Transaction: 07/14/2006	
CUSTOMER:	AVS GROUP, LLC P.O. BOX 24016 BALTIMORE, MD 21227

LINE #	QTY	DESCRIPTION	REMARKS	UNIT PRICE	TOTAL
1	1.00	LOCATABLE MINERALS / MINING CLAIMS-NOT NEW-UNADJUD, ONE AUTH NO. ONLY / MINING CLAIM MONEY RECEIVED (455) CASES: AMC371048/\$10.00	TRF (1)	- n/a -	10.00
TOTAL:					\$10.00

PAYMENT INFORMATION					
1	AMOUNT:	\$10.00	POSTMARKED:	07/12/2006	
	TYPE:	CHECK	RECEIVED:	07/14/2006	
	CHECK NO:	1303			
	NAME:	AVS GROUP LLC P.O. BOX 24016 BALTIMORE MD 21227			

REMARKS	

This receipt was generated by the automated BLM Collections and Billing System and is a paper representation of a portion of the official electronic record contained therein.

7/11/2006

The AVS Group, LLC
PO Box 24016
Baltimore, MD 21227
410-242-6525

Bureau of Land Management
1 North Central Avenue, Suite 800
Phoenix, AZ 85004-4427

RE: Transfer of Ownership for a Mining Claim

Please record the enclosed quit claim deed. Also included is a check for \$10.00 (\$10 per person on deed) to cover the cost of recording.

If you have any questions or there is a problem with the paperwork, please contact me as soon as possible. Thank you for your assistance.

Sincerely,
Chris Vasse

ARIZONA
STATE OFFICE
PHOENIX, ARIZONA

2006 JUL 14 P 1:52

RECEIVED
BUREAU OF
LAND MANAGEMENT

F. ANN RODRIGUEZ, RECORDER
RECORDED BY AB
DEPUTY RECORDER
1134 AS1



DOCKET: 12822
PAGE: 2583
NO. OF PAGES: 3
SEQUENCE: 20061110515
06/09/2006
QCDEED 16:27
MAIL
AMOUNT PAID \$ 13.00

W
AVS GROUP
PO BOX 24016
BALTIMORE MD 21227

Quit Claim Deed

The undersigned grantor(s), for valuable consideration, receipt of which is hereby acknowledged, in the amount of Three-Thousand Dollars (\$3,000), we do hereby remise, release and forever quit claim unto the said grantee all the right, title, interest, claim and demand which the said grantor to the following described property to grantee, in the county of Pima, state of Arizona

For Property Description See Attachment Amc 371048

Between, James Andrews, President of The AVS Group, LLC, a Maryland Limited Liability Company,

Whose post office address is: PO Box 24016; Baltimore, MD 21227, grantor,

And Judd Leach

Whose post office address is: 13751 Milford Circle; Santa Ana, CA 92705, grantee.

Executed on May 1st, 2006, in Baltimore, Maryland ALC

James Andrews, President
James Andrews, President of
The AVS Group, LLC

STATE OF Maryland
COUNTY OF Carroll

RECEIVED
BUREAU OF
LAND MANAGEMENT
ARIZONA
STATE OFFICE
PHOENIX, ARIZONA
2006 JUL 14 P 1:52

The foregoing instrument was acknowledged before me this 1st day of May 2006, James Andrews, President of The AVS Group, LLC, on behalf of the company who is personally known to me or who has produced Driver's License as identification.

ENTERED INTO COMPUTER
8/11/06 AB

My Commission Expires:

[Signature]
Notary Public

CHRIS VASSE
NOTARY PUBLIC STATE OF MARYLAND
My Commission Expires May 2, 2007

Pima County Recorder
Tracking #200601228

RECORDS SECTION

NOTICE OF MINING CLAIM

TYPE OF NOTICE: Location Amendment Relocation

TYPE OF CLAIM: Placer Lode Millsite Tunnelsite

3. The name and address of the Locator is:

Name: The AVS Group, LLC

Address: PO Box 24016

City/State/Zip: Baltimore, MD 21227

RECEIVED
LAND MANAGEMENT
BLM
PHOENIX, ARIZONA
2006 MAR 21 10:51
DATE
PHOENIX, ARIZONA

AMB 371048

4. The name of the claim is: Alder Gold 11

5. The date of the location is: MAR 3 2006

6. The claim is 1400 feet long and 600 feet wide. The location monument of the claim is in the northeast corner of the claim. The metes & bounds description of the claim is as follows: From the NE corner, go 1400 feet S, 600 feet W, 1400 feet N, 600 feet E to the point of beginning.

7. The general course of the claim is from the NORTH to the SOUTH

8. The location of the claim is in the NW¼ & NE¼ SEC 23

Township 11 South Range 16 East, Gila Salt River Base & Meridian,

Oracle Mining District, County of Pima State of Arizona

RECEIVED
B.L.M. AZ STATE OFFICE
2006 MAR 21 A 10:59
PHOENIX, ARIZONA

9. The location of the claim with reference to a natural object or permanent monument is:

From the NE cor Sec 22, T11S, R16E go 200 feet SOUTH and 2800 feet EAST to the NE corner of the claim

10. Dated: 3 3 06

11. Agent: [Signature]

Darling Environmental & Surveying, Ltd.
1650 N Kolb Road, Suite 136
Tucson, AZ 85715

PHOENIX, ARIZONA

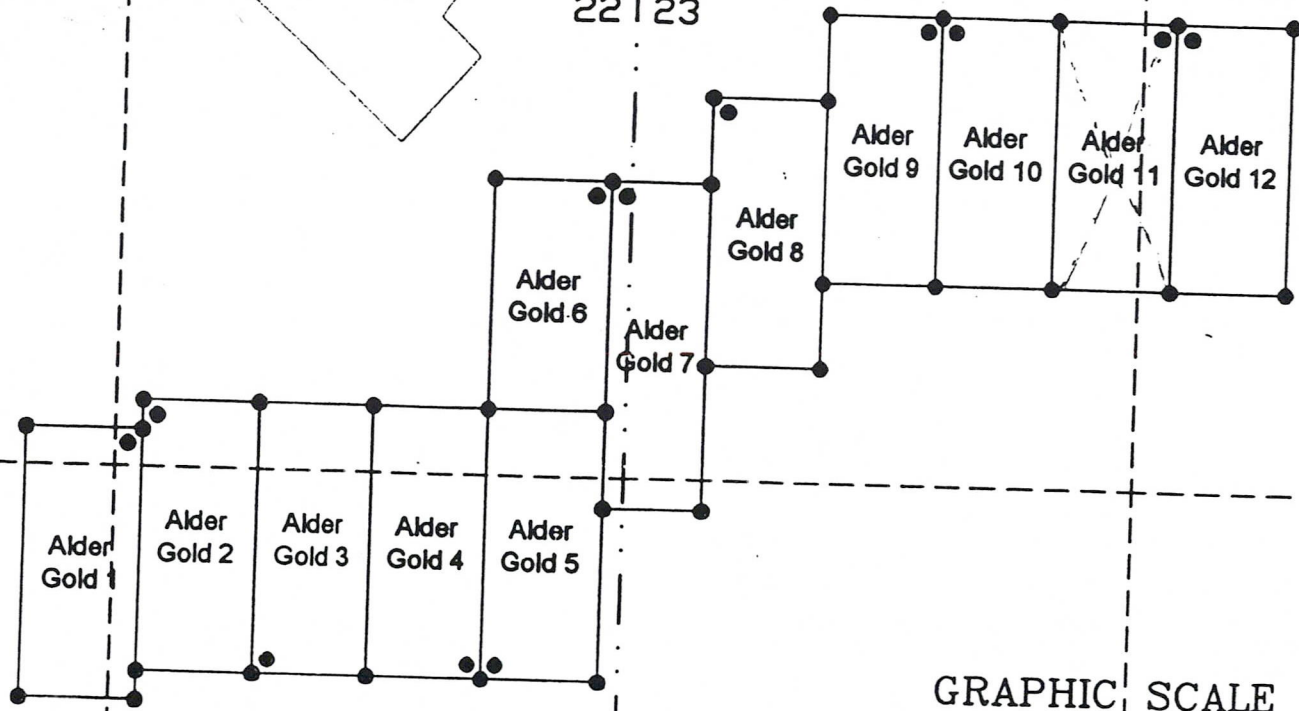
ARIZONA
DEPARTMENT OF
LAND MANAGEMENT

2006 JUL 14 P 1:51

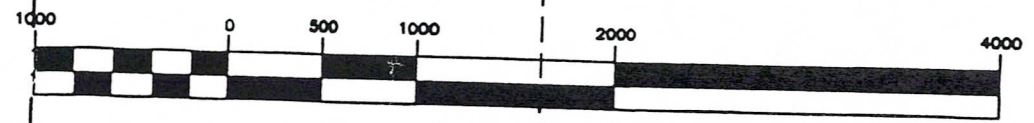
ARIZONA
STATE OFFICE
PHOENIX, ARIZONA

FILED WITH PLAT B.M. 1040 NOT
ACCEPTED THIS DATE

15 | 14
22 | 23



GRAPHIC SCALE



(IN FEET)
1 inch = 1000 ft.

PHOENIX, ARIZONA
2006 MAR 27 A 10:55

RECEIVED
B.L.M. AZ STATE OFFICE

22 | 23
27 | 26

ARC 371048

Placer Claim Layout
Alder Canyon
Secs 22 & 23, T11S, R16E
Pima County, Arizona

Prepared For:
The AVS Group, LLC
PO Box 24016

DARLING
ENVIRONMENTAL & SURVEYING, LTD.
1850 N. KYLE RD. SUITE 138 - TUCSON, AZ 85718
PH (520)288-2728 - FAX (520)288-2767

DATE	February 28, 2006	SHEET
DRAWN BY	TRV	
CHECKED BY		
SCALE	1" = 1000'	

F. ANN RODRIGUEZ, RECORDER
RECORDED BY: B
PUTY RECORDER
1134 PE8



DOCKET: 12813
PAGE: 2633
NO. OF PAGES: 3
SEQUENCE: 20061020520
05/26/2006
QCDEED 15:39
MAIL
AMOUNT PAID \$ 10.00

W
AVS GROUP LLC
PO BOX 24016
BALTIMORE MD 21227

AG

Quit Claim Deed

The undersigned grantor(s), for valuable consideration, receipt of which is hereby acknowledged, in the amount of Three-Thousand Dollars (\$3,000), we do hereby remise, release and forever quit claim to the following described property to grantee, in the county of Pima, state of Arizona

For Property Description See Attachment

Amc 371047

Between, James Andrews, President of The AVS Group, LLC, a Maryland Limited Liability Company,

Whose post office address is: PO Box 24016; Baltimore, MD 21227, grantor,

And Raul M. Molinar, Zerina M. Molinar and Dominic R. Molinar

Whose post office address is: 4115 Valle Vista Drive; Chino Hills, CA 91709, grantee.

Executed on May 15th, 2006, at Baltimore, Maryland

James Andrews, President of
The AVS Group, LLC

STATE OF Maryland
COUNTY OF Carroll

The foregoing instrument was acknowledged before me this 15th day of May 2006 James Andrews, President of The AVS Group, LLC, on behalf of the company who is personally known to me or who has produced Driver's License as identification.

Notary Public

My Commission Expires:

CHRIS VASSE
NOTARY PUBLIC STATE OF MARYLAND
My Commission Expires May 2, 2007

ENTERED INTO COMPUTER

7/17/06 aB

1-ND-13 000073

F. ANN RODRIGUEZ RECORDER
RECORDED BY: ALI
DEPUTY RECORDER
0726 PE1



CKET: 12773
PAGE: 14997
NO. OF PAGES: 2
SEQUENCE: 20060622028
03/31/2006
LOCATN 17:30
MAIL
AMOUNT PAID \$ 10.00

W
AVS GROUP LLC
PO BOX 24016
BALTIMORE MD 21227

NOTICE OF MINING CLAIM

- 1. TYPE OF NOTICE: Location Amendment Relocation
- 2. TYPE OF CLAIM: Placer Lode Millsite Tunnelsite

3. The name and address of the Locator is:

Name: The AVS Group, LLC
Address: PO Box 24016
City/State/Zip: Baltimore, MD 21227

4. The name of the claim is: Alder Gold 10

5. The date of the location is: MAR 3 2006

6. The claim is 1400 feet long and 600 feet wide. The location monument of the claim is in the northwest corner of the claim. The metes & bounds description of the claim is as follows: From the NE corner, go 1400 feet S, 600 feet 1400 feet N, 600 feet E to the point of beginning.

7. The general course of the claim is from the NORTH to the SOUTH

8. The location of the claim is in the NW 1/4 SEC 23

Township 11 South Range 16 East, Gila Salt River Base & Meridian,
Oracle Mining District, County of Pima State of Arizona

9. The location of the claim with reference to a natural object or permanent monument is:

From the NE cor Sec 22, T11S, R16E go 200 feet SOUTH and 2200 feet EAST to
the NE corner of the claim

10. Dated: 3 3 06

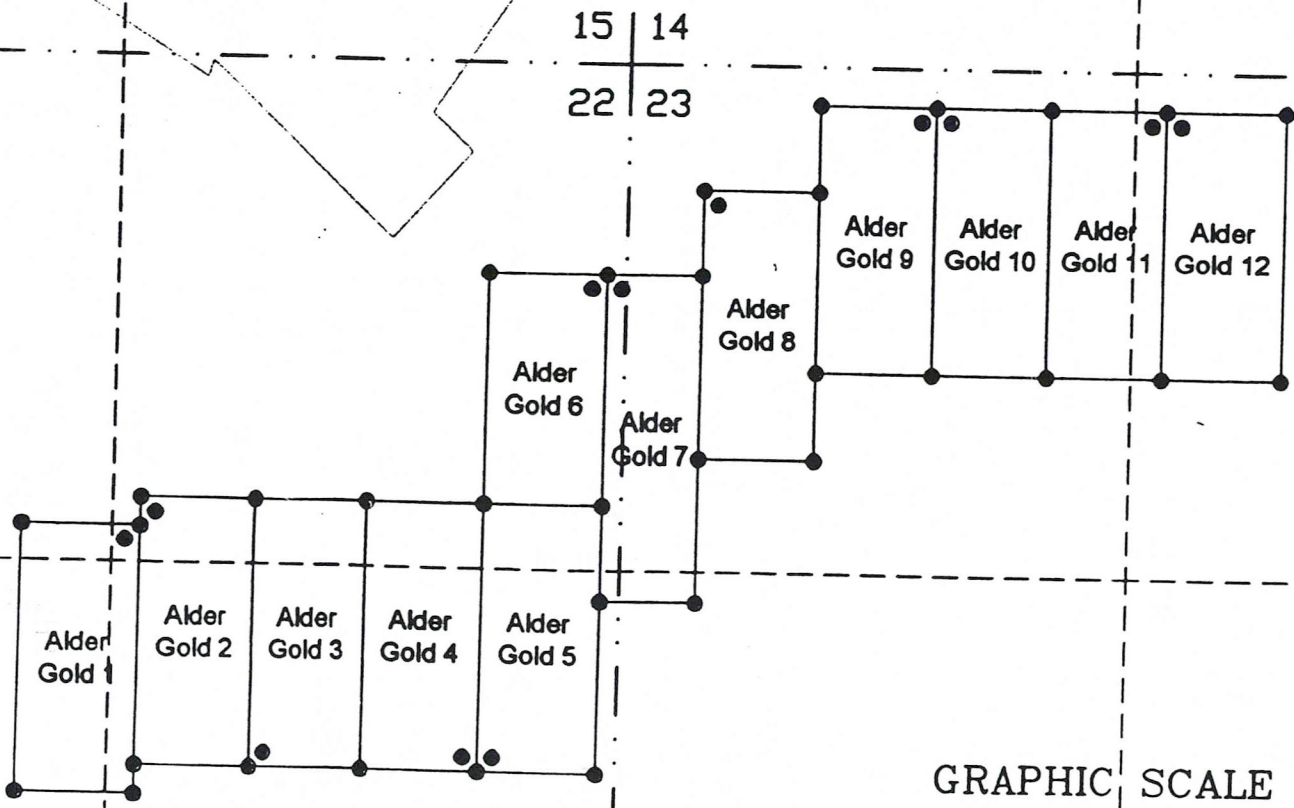
11. Agent: [Signature]

Darling Environmental & Surveying, Ltd.
1650 N Kolb Road, Suite 136
Tucson, AZ 85715

AMC 371047

FILED
ACCEPTED
RECEIVED
B.L. MAZ STATE OFFICE
2006 MAR 22
TUCSON ARIZONA
\$55
NOT
DATE

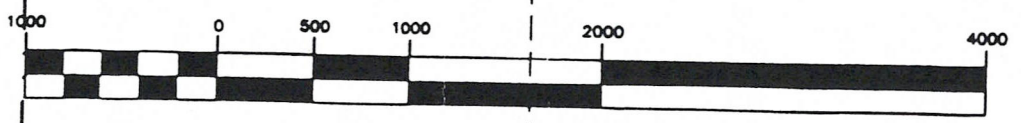
1-2004-03 0210074



15 | 14
22 | 23

22 | 23
27 | 26

GRAPHIC SCALE



(IN FEET)
1 inch = 1000 ft.

FILED WITH BLM BUREAU NOT
 ACCEPTED THIS DATE.
 BLM STATE OFFICE
 PHOENIX ARIZONA
 2006 MAR 21 A 10:55
 AND 371047

2006 JUL 26 P 2:01
 LAND 285-011

AND 371047

Placer Claim Layout
 Alder Canyon
 Secs 22 & 23, T11S, R16E
 Pima County, Arizona

DARLING
 ENVIRONMENTAL & SURVEYING, LTD.
 1650 N. HOLS RD. SUITE 130 - TUCSON, AZ 85718
 PH (520)288-5728 - FAX (520)288-2747

Prepared For:
 The AVS Group, LLC
 PO Box 24016
 Baltimore, MD 21227

DATE February 28, 2006 SHEET
 DRAWN BY TRV
 CHECKED BY
 SCALE 1" = 1000'
 JOB NO AVS-006-001
 REVISION DATE

The AVS Group, LLC
3600 Commerce Drive, Suite 612
Baltimore, MD 21227
(410) 242-6527

6/20/06

Bureau of Land Management
One North Central Avenue
Suite 800
Phoenix, AZ 85004-4427

RE: Transfer of Ownership of an Unpatented Mining Claim

Enclosed is a copy of a Quit Claim deed which was used to transfer ownership of an unpatented mining claim. It has already been recorded with Pima County, Arizona. I have enclosed a check made payable to Department of Interior – BLM for \$30.00 since the mining claim is being transferred to three individuals.

Please return the recorded documents to the following address:

The AVS Group, LLC
3600 Commerce Drive, Suite 612
Baltimore, MD 21227

If you have any questions, or if for some reason there is a delay in the recording of these documents, please give me a call at (410) 242-6527.

Thank you,



Angie Rosenberger

2006 JUN 26 P 2:01

Amc 371038

United States Department of the Interior
Bureau of Land Management
 BUSINESS & SUPPORT SVCS DIV
 ONE N CENTRAL AVE
 PHOENIX, AZ 85004 -2203
 Phone: (602) 417-9200

Receipt

No: 1307106

Transaction #: 1351600	
Date of Transaction: 06/28/2006	
CUSTOMER:	THE AVS GROUP, LLC P.O. BOX 24016 BALTIMORE, MD 21227

LINE #	QTY	DESCRIPTION	REMARKS	UNIT PRICE	TOTAL
1	1.00	LOCATABLE MINERALS / MINING CLAIMS-NOT NEW-UNADJUD, ONE AUTH NO. ONLY / MINING CLAIM MONEY RECEIVED (455) CASES: AMC371047/\$30.00	TRF (3)	- n/a -	30.00
TOTAL:					\$30.00

PAYMENT INFORMATION			
1	AMOUNT:	\$30.00	POSTMARKED: 06/21/2006
	TYPE:	CHECK	RECEIVED: 06/26/2006
	CHECK NO:	1274	
	NAME:	THE AVS GROUP, LLC P.O. BOX 24016 BALTIMORE MD 21227	

REMARKS

This receipt was generated by the automated BLM Collections and Billing System and is a paper representation of a portion of the official electronic record contained therein.

NOTICE!!

These documents have been scanned!

Do not place un-scanned documents beneath this notice!

Do not remove this notice from this file!

GPO Jacket No. 560-102
Print Order 61540
Rise Business Services, LLC
Job=AZ15 5/30/2019



Box Number= AZ15105



Claim Begin-End: AMC371038-AMC371049

4 Annual Filings



AZ15105-1

AMC371038-AMC371456

DEPARTMENT OF THE INTERIOR
BUREAU OF LAND MANAGEMENT
MINING CLAIMS

Run Date/Time: 9/5/2019

MC Maintenance Fees Paid Through the BLM Pay Portal
(by Date Paid)

Page 30 Of 521

CBS Receipt: 4543783

Printed For Lead File # AMC371038

Agency Tracking ID: 1566842447

Assessment Year: 2020

Number of BLM Serial Nr: 1

Paid On: 8/26/2019

Total Amount Paid: \$165.00

Claim Name	BLM Serial No	Lead File No	Amount Paid
ALDER GOLD 11	AMC371048	AMC371038	\$165.00

United States Department of the Interior
Bureau of Land Management
 BUSINESS & SUPPORT SVCS DIV
 ONE N CENTRAL AVE SUITE 800
 PHOENIX, AZ 85004 -4427
 Phone: 602-417-9200

Receipt	
No:	4543783

Transaction #: 4664772	
Date of Transaction: 08/26/2019	
CUSTOMER:	
JUDD D LEACH 6720 HILLSIDE LANE WHITTIER, CA 90602 US	

LINE #	QTY	DESCRIPTION	REMARKS	UNIT PRICE	TOTAL
1	1.00	LOCATABLE MINERALS / MINING CLAIMS- NOT NEW-UNADJUD, ONE AUTH NO. ONLY / MINING CLAIM MONEY RECEIVED CASES: AMC371048/\$165.00		- n/a -	165.00
TOTAL:					\$165.00

PAYMENT INFORMATION			
NOTE: Items will appear on credit card statement as "BLM O Mining Claim".			
1	AMOUNT:	165.00	POSTMARKED: N/A
	TYPE:	CREDIT CARD	RECEIVED: 08/26/2019
	NAME:	JUDD D LEACH 6720 HILLSIDE LANE WHITTIER CA 90602 US	
	CARD NO:	XXXXXXXXXXXX8035	AUTH CODE: 010337
	NAME ON CARD:	JUDD D LEACH	
	SIGNATURE:	INTERNET	

REMARKS

This receipt was generated by the automated BLM Collections and Billing System and is a paper representation of a portion of the official electronic record contained therein.

371038

December 13, 2019

Bureau of Land Management
Attention Accounts
One North Central Ave
Phoenix, AZ 85004-4427

Re: Annual Maintenance Fee Payments for year 2022

To Whom It May Concern:

Enclosed is a cashier's check in the amount of \$330.00 for the maintenance fees for AMC 371038 (\$165.00) and AMC 371045 (\$165.00) for year 2022. Please mail acknowledgment of receipt of payment to me at the address on file, which is:

Charles Mitchell
P. O. Box 682797
Orlando, FL 32868

Thank you for your assistance.

Very truly yours,

VCC 308

Charles Mitchell

Charles Mitchell
P. O. Box 682797
Orlando, FL 32868

Enclosure

RECEIVED
BLMAZ STATE OFFICE
2019 DEC 17 P 1:19
PHOENIX, ARIZONA

4039341
ENTERED
JAN 07 2020
BY: *[Signature]*

United States Department of the Interior
Bureau of Land Management
 DIV OF LANDS, MINRLS & ENERGY
 ONE N CENTRAL AVE
 PHOENIX, AZ 85004 -4427
 Phone: 602-417-9200

Receipt	
No:	4639341

Transaction #: 4762121
Date of Transaction: 12/19/2019
CUSTOMER:
CHARLES MITCHELL PO BOX 682797 ORLANDO,FL 32868-2797 US

LINE #	QTY	DESCRIPTION	REMARKS	UNIT PRICE	TOTAL
1	1.00	LOCATABLE MINERALS / MINING CLAIMS- NOT NEW-UNADJUD, ONE AUTH NO. ONLY / MINING CLAIM MONEY RECEIVED CASES: AMC371038/\$330.00	MAINT 2022/2	- n/a -	330.00
TOTAL:					\$330.00

PAYMENT INFORMATION			
1	AMOUNT:	330.00	POSTMARKED: N/A
	TYPE:	CHECK	RECEIVED: 12/19/2019
	CHECK NO:	000000406448	
	NAME:	MITCHELL, CHARLES PO BOX 682797 ORLANDO FL 32868-2797 US	

REMARKS

This receipt was generated by the automated BLM Collections and Billing System and is a paper representation of a portion of the official electronic record contained therein.

AMC 371038

March 15, 2019

RECEIVED
PLM & ENVIRONMENTAL SERVICES
2019 MAR 18 P 1:42
PHOENIX, ARIZONA

Bureau of Land Management
1 North Central Ave
Phoenix, AZ 85004

Re: AMC Maintenance Fee Payments for year 2021

To Whom It May Concern:

Enclosed is a cashier's check in the amount of \$310.00 for the maintenance fees for AMC 371038 and AMC 371045. Please mail the payment receipts to me at the address on file, which is:

Charles Mitchell
P. O. Box 682797
Orlando, FL 32868

Thank you for your assistance.

Very truly yours,

without Prejudice
Charles Mitchell

Charles Mitchell
P. O. Box 682797
Orlando, FL 32868

Enclosure

4400351

ENTERED
APR 18 2019
BY: *[Signature]*

United States Department of the Interior

Bureau of Land Management

DIV OF LANDS, MINRLS & ENERGY

ONE N CENTRAL AVE

PHOENIX, AZ 85004 -4427

Phone: 602-417-9200

Receipt

No:

4400351

Transaction #: 4518803	
Date of Transaction: 03/19/2019	
CUSTOMER:	
CHARLES MITCHELL PO BOX 682797 ORLANDO,FL 32868-2797 US	

LINE #	QTY	DESCRIPTION	REMARKS	UNIT PRICE	TOTAL
1	1.00	LOCATABLE MINERALS / MINING CLAIMS- NOT NEW-UNADJUD,ONE AUTH NO. ONLY / MINING CLAIM MONEY RECEIVED CASES: AMC371038/\$310.00	MAINT 2020/2	- n/a -	310.00
TOTAL:					\$310.00

PAYMENT INFORMATION			
1	AMOUNT:	310.00	POSTMARKED: N/A
	TYPE:	CHECK	RECEIVED: 03/18/2019
	CHECK NO:	396391	
	NAME:	MITCHELL, CHARLES PO BOX 682797 ORLANDO FL 32868-2797 US	

REMARKS

This receipt was generated by the automated BLM Collections and Billing System and is a paper representation of a portion of the official electronic record contained therein.

August 7, 2019

Bureau of Land Management
One North Central Ave, Suite
Phoenix, AZ 85004-4427

Re: Important Notice of Increase of Annual Maintenance Fees Effective July 1, 2019

To Whom It May Concern:

Enclosed is a cashier's check in the amount of \$40.00 which represents the increased annual maintenance fees for AMC 371038 and AMC 371045. Since I have pre-paid for 2020 and 2021, the difference is \$40.00. Please mail acknowledgment of receipt of payment to me at the address on file, which is:

Charles Mitchell
P. O. Box 682797
Orlando, FL 32868

Thank you for your assistance.

Very truly yours,

without prejudice
Mitchell, Charles

Charles Mitchell
P. O. Box 682797
Orlando, FL 32868

Enclosure

RECEIVED
BLM AZ STATE OFFICE
2019 AUG 13 A 8:13
PHOENIX, ARIZONA

ENTERED
AUG 21 2019
BY: *[Signature]*

4532494

United States Department of the Interior
Bureau of Land Management
 DIV OF LANDS, MINRLS & ENERGY
 ONE N CENTRAL AVE
 PHOENIX, AZ 85004 -4427
 Phone: 602-417-9200

Receipt	
No:	4532494

Transaction #: 4653366	
Date of Transaction: 08/14/2019	
CUSTOMER:	
CHARLES MITCHELL PO BOX 682797 ORLANDO, FL 32868-2797 US	

LINE #	QTY	DESCRIPTION	REMARKS	UNIT PRICE	TOTAL
1	1.00	LOCATABLE MINERALS / MINING CLAIMS-NOT NEW-UNADJUD, ONE AUTH NO. ONLY / MINING CLAIM MONEY RECEIVED CASES: AMC371038/\$40.00	ADDITIONAL FEES	- n/a -	40.00
TOTAL:					\$40.00

PAYMENT INFORMATION			
1	AMOUNT:	40.00	POSTMARKED: N/A
	TYPE:	CHECK	RECEIVED: 08/13/2019
	CHECK NO:	401840	
	NAME:	MITCHELL, CHARLES PO BOX 682797 ORLANDO FL 32868-2797 US	

REMARKS

This receipt was generated by the automated BLM Collections and Billing System and is a paper representation of a portion of the official electronic record contained therein.

AMC 371038

March 15, 2019

Bureau of Land Management
1 North Central Ave
Phoenix, AZ 85004

RECEIVED
2019 MAR 18 P 1:42
PHOENIX, ARIZONA

Re: AMC Maintenance Fee Payments for year 2021

To Whom It May Concern:

Enclosed is a cashier's check in the amount of \$310.00 for the maintenance fees for AMC 371038 and AMC 371045. Please mail the payment receipts to me at the address on file, which is:

Charles Mitchell
P. O. Box 682797
Orlando, FL 32868

Thank you for your assistance.

Very truly yours,

Without Prejudice
Charles Mitchell

Charles Mitchell
P. O. Box 682797
Orlando, FL 32868

Enclosure

4400351



Charles Mitchell
P. O. Box 682797
Orlando, FL 32868

ORLANDO FL 328

15 MAR 2019 PM 7 L



Bureau of Land Management
1 North Central Ave
Phoenix, AZ 85004

RECEIVED
BLM AZ CENTRAL OFFICE
2019 MAR 18 P 1:42
PHOENIX, ARIZONA

85004-442700



United States Department of the Interior

Bureau of Land Management

DIV OF LANDS, MINRLS & ENERGY

ONE N CENTRAL AVE

PHOENIX, AZ 85004 -4427

Phone: 602-417-9200

Receipt

No:

4400351

Transaction #: 4518803	
Date of Transaction: 03/19/2019	
CUSTOMER:	
CHARLES MITCHELL PO BOX 682797 ORLANDO,FL 32868-2797 US	

LINE #	QTY	DESCRIPTION	REMARKS	UNIT PRICE	TOTAL
1	1.00	LOCATABLE MINERALS / MINING CLAIMS- NOT NEW-UNADJUD, ONE AUTH NO. ONLY / MINING CLAIM MONEY RECEIVED CASES: AMC371038/\$310.00	MAINT 2020/2	- n/a -	310.00
TOTAL:					\$310.00

PAYMENT INFORMATION			
1	AMOUNT:	310.00	POSTMARKED: N/A
	TYPE:	CHECK	RECEIVED: 03/18/2019
	CHECK NO:	396391	
	NAME:	MITCHELL, CHARLES PO BOX 682797 ORLANDO FL 32868-2797 US	

REMARKS

This receipt was generated by the automated BLM Collections and Billing System and is a paper representation of a portion of the official electronic record contained therein.

#594

371038
~~371045~~

February 14, 2019

RECEIVED
BLM ASST. DIR. OFFICE
2019 FEB 28 P 1:59
PHOENIX, ARIZONA

Bureau of Land Management
1 North Central Ave
Phoenix, AZ 85004

Re: AMC Maintenance Fee Payments for year 2020


To Whom It May Concern:

Enclosed is a cashier's check in the amount of \$310.00 for the maintenance fees for AMC 371038 and AMC 371045. Please mail the payment receipt to me at the address on file, which is:

Charles Mitchell
P. O. Box 682797
Orlando, FL 32868


Thank you for your assistance.

Very truly yours,



Charles Mitchell
P. O. Box 682797
Orlando, FL 32868

Enclosure

ENTERED
MAR 06 2019
BY: 

#4388067

Charles Mitchell
P. O. Box 682797
Orlando, FL 32868

ORLANDO FL 328

14 FEB 2019 PM 3 1



Bureau of Land Management
1 North Central Ave
Phoenix, AZ 85004

RECEIVED
BLM AZ STATE OFFICE
2019 FEB 28 P 1:59
PHOENIX, ARIZONA

85004-442700



United States Department of the Interior
Bureau of Land Management
 DIV OF LANDS, MINRLS & ENERGY
 ONE N CENTRAL AVE
 PHOENIX, AZ 85004 -4427
 Phone: 602-417-9200

Receipt

No: 4388067

Transaction #: 4505703	
Date of Transaction: 03/04/2019	
CUSTOMER:	
CHARLES MITCHELL PO BOX 682797 ORLANDO,FL 32868-2797 US	

LINE #	QTY	DESCRIPTION	REMARKS	UNIT PRICE	TOTAL
1	1.00	LOCATABLE MINERALS / MINING CLAIMS- NOT NEW-UNADJUD, ONE AUTH NO. ONLY / MINING CLAIM MONEY RECEIVED CASES: AMC371038/\$310.00	MAINT 2020/2	- n/a -	310.00
TOTAL:					\$310.00

PAYMENT INFORMATION			
1	AMOUNT:	310.00	POSTMARKED: N/A
	TYPE:	CHECK	RECEIVED: 02/28/2019
	CHECK NO:	395095	
	NAME:	MITCHELL, CHARLES PO BOX 682797 ORLANDO FL 32868-2797 US	

REMARKS

This receipt was generated by the automated BLM Collections and Billing System and is a paper representation of a portion of the official electronic record contained therein.

ENTERED
 MAR 06 2019
 BY: 

#593

~~371038~~
371045

February 14, 2019

RECEIVED
2019 FEB 28 P 1:59
PHOENIX, ARIZONA

Bureau of Land Management
1 North Central Ave
Phoenix, AZ 85004

Re: AMC Maintenance Fee Payments for year 2020

To Whom It May Concern:

Enclosed is a cashier's check in the amount of \$310.00 for the maintenance fees for AMC 371038 and AMC 371045. Please mail the payment receipt to me at the address on file, which is:

Charles Mitchell
P. O. Box 682797
Orlando, FL 32868

Thank you for your assistance.

Very truly yours,

Charles Mitchell

Charles Mitchell
P. O. Box 682797
Orlando, FL 32868

Enclosure


#4388067

INTERE
MAR 06 2019
BY: *[Signature]*

Charles Mitchell
P. O. Box 682797
Orlando, FL 32868

ORLANDO FL 328

14 FEB 2019 AM 11



Bureau of Land Management
1 North Central Ave
Phoenix, AZ 85004

RECEIVED
BLM AZ STATE OFFICE
2019 FEB 28 P 1:59
PHOENIX, ARIZONA

85004-442700



371038
371045

United States Department of the Interior
Bureau of Land Management
 DIV OF LANDS, MINRLS & ENERGY
 ONE N CENTRAL AVE
 PHOENIX, AZ 85004 -4427
 Phone: 602-417-9200

Receipt

No: 4388067

Transaction #: 4505703	
Date of Transaction: 03/04/2019	
CUSTOMER:	
CHARLES MITCHELL PO BOX 682797 ORLANDO, FL 32868-2797 US	

LINE #	QTY	DESCRIPTION	REMARKS	UNIT PRICE	TOTAL
1	1.00	LOCATABLE MINERALS / MINING CLAIMS- NOT NEW-UNADJUD, ONE AUTH NO. ONLY / MINING CLAIM MONEY RECEIVED CASES: AMC371038/\$310.00	MAINT 2020/2	- n/a -	310.00
TOTAL:					\$310.00

PAYMENT INFORMATION			
1	AMOUNT:	310.00	POSTMARKED: N/A
	TYPE:	CHECK	RECEIVED: 02/28/2019
	CHECK NO:	395095	
	NAME:	MITCHELL, CHARLES PO BOX 682797 ORLANDO FL 32868-2797 US	

REMARKS

This receipt was generated by the automated BLM Collections and Billing System and is a paper representation of a portion of the official electronic record contained therein.



371038

July 24, 2018

RECEIVED
BLM AZ STATE OFFICE
2018 JUL 27 P 3:04
PHOENIX, ARIZONA

Bureau of Land Management
1 North Central Avenue
Suite 800
Phoenix, AZ 85004

To Whom It May Concern:

Enclosed please find a cashier's check in the amount of \$310.00 representing the 2019 maintenance payment for AMC 371038 and AMC 371045. Please send to me a receipt for the payments to the following address:

Charles Mitchell
P. O. Box 682797
Orlando, FL 32868

Thank you for your attention to this matter.


Very truly yours,



Charles Mitchell

Enclosure (check)

4221984



Charles Mitchell
P. O. Box 682797
Orlando, FL 32868

ORLANDO FL 328

24 JUL 2018 PM 2 L



Bureau of Land Management
1 North Central Avenue
Suite 800
Phoenix, AZ 85004

RECEIVED
BLM AZ STATE OFFICE
2018 JUL 27 P 3:04
PHOENIX, ARIZONA

85004-442700



United States Department of the Interior
Bureau of Land Management
 DIV OF LANDS, MINRLS & ENERGY
 ONE N CENTRAL AVE
 PHOENIX, AZ 85004 -4427
 Phone: 602-417-9200

Receipt

No: 4221984

Transaction #: 4337199	
Date of Transaction: 07/30/2018	
CUSTOMER:	
CHARLES MITCHELL PO BOX 682797 ORLANDO, FL 32868-2797 US	

LINE #	QTY	DESCRIPTION	REMARKS	UNIT PRICE	TOTAL
1	1.00	LOCATABLE MINERALS / MINING CLAIMS- NOT NEW-UNADJUD, ONE AUTH NO. ONLY / MINING CLAIM MONEY RECEIVED CASES: AMC371038/\$310.00	MAINT 2019/2	- n/a -	310.00
TOTAL:					\$310.00

PAYMENT INFORMATION			
1	AMOUNT:	310.00	POSTMARKED: N/A
	TYPE:	CHECK	RECEIVED: 07/27/2018
	CHECK NO:	387489	
	NAME:	MITCHELL, CHARLES PO BOX 682797 ORLANDO FL 32868-2797 US	

REMARKS

This receipt was generated by the automated BLM Collections and Billing System and is a paper representation of a portion of the official electronic record contained therein.

DEPARTMENT OF THE INTERIOR
BUREAU OF LAND MANAGEMENT
MINING CLAIMS

MC Customer Information - With Serial No. and Claim Name
ACTIVE CLAIMS

Admin State: AZ

Geo State: AZ

MITCHELL CHARLES
PO BOX 682797
ORLANDO, FL 32868-2797

CUSTOMER ID: 2241215

<u>Serial No.</u>	<u>Claim Name/Number</u>	<u>Lead Serial No.</u>	<u>Disposition</u>
AMC371038	ALDER GOLD 1	AMC371038	ACTIVE
AMC371045	ALDER GOLD 8	AMC371038	ACTIVE

Number of ACTIVE cases: 2

DEPARTMENT OF THE INTERIOR
BUREAU OF LAND MANAGEMENT
MINING CLAIMS

Run Date/Time: 9/11/2018

MC Maintenance Fees Paid Through the BLM Pay Portal
(by Date Paid)

Page 301 Of 723

CBS Receipt: 4246768

Printed For Lead File # AMC371038

Agency Tracking ID: 1535388837

Assessment Year: 2019

Paid On: 8/27/2018

Number of BLM Serial Nr: 1

Total Amount Paid: \$155.00

Claim Name	BLM Serial No	Lead File No	Amount Paid
ALDER GOLD 11	AMC371048	AMC371038	\$155.00

United States Department of the Interior
Bureau of Land Management
 BUSINESS & SUPPORT SVCS DIV
 ONE N CENTRAL AVE SUITE 800
 PHOENIX, AZ 85004 -4427
 Phone: 602-417-9200

Receipt

No: 4246768

Transaction #: 4362231	
Date of Transaction: 08/27/2018	
CUSTOMER:	
JUDD D LEACH 6720 HILLSIDE LANE WHITTIER,CA 90602 US	

LINE #	QTY	DESCRIPTION	REMARKS	UNIT PRICE	TOTAL
1	1.00	LOCATABLE MINERALS / MINING CLAIMS-NOT NEW-UNADJUD,ONE AUTH NO. ONLY / MINING CLAIM MONEY RECEIVED CASES: AMC371048/\$155.00		- n/a -	155.00
TOTAL:					\$155.00

PAYMENT INFORMATION			
NOTE: Items will appear on credit card statement as "BLM O Mining Claim".			
1	AMOUNT:	155.00	POSTMARKED: N/A
	TYPE:	CREDIT CARD	RECEIVED: 08/27/2018
	NAME:	JUDD D LEACH 6720 HILLSIDE LANE WHITTIER CA 90602 US	
	CARD NO:	XXXXXXXXXXXX3945	AUTH CODE: 027241
	NAME ON CARD:	JUDD D LEACH	
	SIGNATURE:		

REMARKS

This receipt was generated by the automated BLM Collections and Billing System and is a paper representation of a portion of the official electronic record contained therein.

Run Date: 08/09/17

Run Time: 02:20 PM

**DEPARTMENT OF THE INTERIOR
BUREAU OF LAND MANAGEMENT
MINING CLAIMS**

MC Maintenance Fees Paid Through the BLM Pay Portal

CBS Receipt: 3915207

Printed For Lead File # AMC371038

Agency Tracking ID: 1501537549

Number of BLM Serial Nr: 1

Assessment Year: 2018

Total Amount Paid: \$155.00

Paid On: 07/31/2017

Claim Name	BLM Serial No	Lead File No	Amount Paid
ALDER GOLD 11	AMC371048	AMC371038	\$155.00

United States Department of the Interior
Bureau of Land Management
 BUSINESS & SUPPORT SVCS DIV
 ONE N CENTRAL AVE SUITE 800
 PHOENIX, AZ 85004 -4427
 Phone: 602-417-9200

Receipt

No: 3915207

Transaction #: 4024659	
Date of Transaction: 07/31/2017	
CUSTOMER:	
JUDD LEACH 6720 HILLSIDE LANE WHITTIER, CA 90602 US	

LINE #	QTY	DESCRIPTION	REMARKS	UNIT PRICE	TOTAL
1	1.00	LOCATABLE MINERALS / MINING CLAIMS- NOT NEW-UNADJUD, ONE AUTH NO. ONLY / MINING CLAIM MONEY RECEIVED CASES: AMC371048/\$155.00		- n/a -	155.00
TOTAL:					\$155.00

PAYMENT INFORMATION			
NOTE: Items will appear on credit card statement as "BLM O Mining Claim".			
1	AMOUNT:	155.00	POSTMARKED: N/A
	TYPE:	CREDIT CARD	RECEIVED: 07/31/2017
	NAME:	JUDD LEACH 6720 HILLSIDE LANE WHITTIER CA 90602 US	
	CARD NO:	XXXXXXXXXXXX3945	AUTH CODE: 031750
	NAME ON CARD:	JUDD LEACH	
	EXPIRES:	06/2021	
	SIGNATURE:		

REMARKS

This receipt was generated by the automated BLM Collections and Billing System and is a paper representation of a portion of the official electronic record contained therein.

371038

June 10, 2017

2017 JUN 13 P 3:13

Bureau of Land Management
1 North Central Ave
Phoenix, AZ 85004

Re: AMC Maintenance Fee Payments


To Whom It May Concern:

Enclosed is a cashier's check in the amount of \$321.00. \$310.00 of this amount is for the maintenance fees for AMC 371038 and AMC 371045. The additional \$11.00 is for the \$10.00 map and the \$1.00 shipping fee. Please inform Ms. Phyllis Rally at Ext. 9300 that the funds have been received and she could mail out the map, along with the payment receipt, to me at the address on file, which is:

Charles Mitchell
P. O. Box 682797
Orlando, FL 32868

Thank you for your assistance.

Very truly yours,



Charles Mitchell
P. O. Box 682797
Orlando, FL 32868

Enclosure



Charles Mitchell
P. O. Box 682797
Orlando, FL 32868

ORLANDO FL 328

10 JUN 2017 1PM-4-1



RECEIVED
BLM AZ STATE OFFICE
2017 JUN 13 P 3:13
PHOENIX, ARIZONA

Bureau of Land Management
1 North Central Ave
Phoenix, AZ 85004

85004-442700



United States Department of the Interior
Bureau of Land Management
 DIV OF LANDS, MINRLS & ENERGY
 ONE N CENTRAL AVE
 PHOENIX, AZ 85004 -4427
 Phone: 602-417-9200

Receipt

No: 3862195

Transaction #: 3971064	
Date of Transaction: 06/14/2017	
CUSTOMER:	
CHARLES MITCHELL PO BOX 682797 ORLANDO, FL 32868-2797 US	

LINE #	QTY	DESCRIPTION	REMARKS	UNIT PRICE	TOTAL
1	1.00	LOCATABLE MINERALS / MINING CLAIMS- NOT NEW-UNADJUD, ONE AUTH NO. ONLY / MINING CLAIM MONEY RECEIVED CASES: AMC371038/\$310.00	MAINT 2018/2	- n/a -	310.00
2	1.00	IAC PRODUCTS / MAPS-BLM / MAPS-BLM / MAPS-BLM (VARIABLE PRICE)		10.00	10.00
3	1.00	IAC PRODUCTS / SERVICE/ADMIN CHARGES / MAILING COSTS / POSTAGE		1.00	1.00
TOTAL:					\$321.00

PAYMENT INFORMATION			
1	AMOUNT:	321.00	POSTMARKED: 06/10/2017
	TYPE:	CHECK	RECEIVED: 06/13/2017
	CHECK NO:	000000371916	
	NAME:	MITCHELL, CHARLES PO BOX 682797 ORLANDO FL 32868-2797 US	

REMARKS

This receipt was generated by the automated BLM Collections and Billing System and is a paper representation of a portion of the official electronic record contained therein.

Run Date: 08/25/16

Run Time: 05:50 AM

**DEPARTMENT OF THE INTERIOR
BUREAU OF LAND MANAGEMENT
MINING CLAIMS**

MC Maintenance Fees Paid Through the BLM Pay Portal

CBS Receipt: 3620167

Printed For Lead File # **AMC371038**

Agency Tracking ID: 1470155073

Assessment Year: 2017

Number of BLM Serial Nr: 1

Paid On: 08/02/2016

Total Amount Paid: \$155.00

Claim Name	BLM Serial No	Lead File No	Amount Paid
ALDER GOLD 11	AMC371048	AMC371038	\$155.00

United States Department of the Interior
Bureau of Land Management
 BUSINESS & SUPPORT SVCS DIV
 ONE N CENTRAL AVE SUITE 800
 PHOENIX, AZ 85004 -4427
 Phone: (602) 417-9200

Receipt

No: 3620167

Transaction #: 3723830	
Date of Transaction: 08/02/2016	
CUSTOMER:	
JUDD LEACH 1752 SUMMERVILLE AVENUE TUSTIN,CA 92780 US	

LINE #	QTY	DESCRIPTION	REMARKS	UNIT PRICE	TOTAL
1	1.00	LOCATABLE MINERALS / MINING CLAIMS- NOT NEW-UNADJUD,ONE AUTH NO. ONLY / MINING CLAIM MONEY RECEIVED CASES: AMC371048/\$155.00		- n/a -	155.00
TOTAL:					\$155.00

PAYMENT INFORMATION					
NOTE: Items will appear on credit card statement as "BLM O Mining Claim".					
1	AMOUNT:	155.00	POSTMARKED:	N/A	
	TYPE:	CREDIT CARD	RECEIVED:	08/02/2016	
	NAME:	JUDD LEACH 1752 SUMMERVILLE AVENUE TUSTIN CA 92780 US			
	CARD NO:	XXXXXXXXXXXX1755	AUTH CODE:	002632	
	NAME ON CARD:	JUDD LEACH			
	EXPIRES:	07/2019			
	SIGNATURE:				

REMARKS

This receipt was generated by the automated BLM Collections and Billing System and is a paper representation of a portion of the official electronic record contained therein.

UNITED STATES
DEPARTMENT OF THE INTERIOR
BUREAU OF LAND MANAGEMENT

371038

CREDIT CARD PAYMENT
For Mining Claim Maintenance Fee

THIS IS A CHANGE OF ADDRESS

TELEPHONE SUBMISSION - ACCURACY OF THE BELOW INFORMATION IS THE RESPONSIBILITY OF THE CLAIMANT/OWNER

NAME CHARLES MITCHELL
ADDRESS P.O. BOX 682797
CITY ORLANDO STATE FL ZIP 32868
PHONE # 407 - 342 - 3164

SEND RECEIPT TO Above address
 Other (Include Name and Mailing Address):

AMC NUMBER

371038

371045

CLAIM/SITE NAME

ALDER GOLD #1

ALDER GOLD #8

2 # of Claim/Site
x 155.00 Each
\$ 310.00 Total Charged RAM (INITIALS)

RECEIPT # 3551757

DATE STAMP

PHOENIX, ARIZONA
2016 MAY -2 P 12:59
BLM STATE OFFICE

***** FOR OFFICIAL USE ONLY *****

DATE _____ INITIALS _____

VERIFIED

MAY 04 2016

BY: RAM

United States Department of the Interior
Bureau of Land Management
 DIV OF LANDS, MINRLS & ENERGY
 ONE N CENTRAL AVE
 PHOENIX, AZ 85004 -4427
 Phone: 602-417-9200

Receipt

No: 3551757

Transaction #: 3652150	
Date of Transaction: 05/02/2016	
CUSTOMER:	
CHARLES MITCHELL PO BOX 682797 ORLANDO, FL 32868-2797 US	

LINE #	QTY	DESCRIPTION	REMARKS	UNIT PRICE	TOTAL
1	1.00	LOCATABLE MINERALS / MINING CLAIMS- NOT NEW-UNADJUD, ONE AUTH NO. ONLY / MINING CLAIM MONEY RECEIVED CASES: AMC371038/\$310.00	MAINT/2017	- n/a -	310.00
TOTAL:					\$310.00

PAYMENT INFORMATION			
NOTE: Items will appear on credit card statement as "Bureau of Land Mgmt CO".			
1	AMOUNT:	310.00	POSTMARKED: N/A
	TYPE:	CREDIT CARD	RECEIVED: 05/03/2016
	NAME:	MITCHELL, CHARLES PO BOX 682797 ORLANDO FL 32868-2797 US	
	CARD NO:	XXXXXXXXXXXX1009	AUTH CODE: 161788
	NAME ON CARD:	CHARLES MITCHELL	
	EXPIRES:	08/2016	
	SIGNATURE:		

REMARKS

This receipt was generated by the automated BLM Collections and Billing System and is a paper representation of a portion of the official electronic record contained therein.

Run Date: 08/27/15

Run Time: 08:15 AM

**DEPARTMENT OF THE INTERIOR
BUREAU OF LAND MANAGEMENT
MINING CLAIMS**

MC Maintenance Fees Paid Through the BLM Pay Portal

CBS Receipt: 3369410

Printed For Lead File # AMC371038

Agency Tracking ID: 1439829650

Assessment Year: 2016

Number of BLM Serial Nr: 2

Paid On: 08/17/2015

Total Amount Paid: \$310.00

Claim Name	BLM Serial No	Lead File No	Amount Paid
ALDER GOLD 1	AMC371038	AMC371038	\$155.00
ALDER GOLD 8	AMC371045	AMC371038	\$155.00

United States Department of the Interior
Bureau of Land Management
 BUSINESS & SUPPORT SVCS DIV
 ONE N CENTRAL AVE SUITE 800
 PHOENIX, AZ 85004 -4427
 Phone: (602) 417-9200

Receipt

No: 3369410

Transaction #: 3467529	
Date of Transaction: 08/17/2015	
CUSTOMER:	
CHARLES MITCHELL BOX 268797 ORLANDO,FL 32868 US	

LINE #	QTY	DESCRIPTION	REMARKS	UNIT PRICE	TOTAL
1	1.00	LOCATABLE MINERALS / MINING CLAIMS- NOT NEW-UNADJUD,ONE AUTH NO. ONLY / MINING CLAIM MONEY RECEIVED CASES: AMC371045/\$310.00		- n/a -	310.00
TOTAL:					\$310.00

PAYMENT INFORMATION					
NOTE: Items will appear on credit card statement as "BLM O Mining Claim".					
1	AMOUNT:	310.00	POSTMARKED:	N/A	
	TYPE:	CREDIT CARD	RECEIVED:	08/17/2015	
	NAME:	CHARLES MITCHELL BOX 268797 ORLANDO FL 32868 US			
	CARD NO:	XXXXXXXXXXXX4449	AUTH CODE:	017964	
	NAME ON CARD:	CHARLES MITCHELL			
	EXPIRES:	12/2016			
	SIGNATURE:				

REMARKS	

This receipt was generated by the automated BLM Collections and Billing System and is a paper representation of a portion of the official electronic record contained therein.

Run Date: 08/17/15

Run Time: 02:46 PM

**DEPARTMENT OF THE INTERIOR
BUREAU OF LAND MANAGEMENT
MINING CLAIMS**

MC Maintenance Fees Paid Through the BLM Pay Portal

CBS Receipt: 3367668

Printed For Lead File # **AMC371038**

Agency Tracking ID: 1439568490

Assessment Year: 2016

Number of BLM Serial Nr: 1

Paid On: 08/14/2015

Total Amount Paid: \$155.00

Claim Name	BLM Serial No	Lead File No	Amount Paid
ALDER GOLD 11	AMC371048	AMC371038	\$155.00

United States Department of the Interior
Bureau of Land Management
 BUSINESS & SUPPORT SVCS DIV
 ONE N CENTRAL AVE SUITE 800
 PHOENIX, AZ 85004 -4427
 Phone: (602) 417-9200

Receipt

No: 3367668

Transaction #: 3465751	
Date of Transaction: 08/14/2015	
CUSTOMER:	
JUDD LEACH 1752 SUMMERVILLE AVE. TUSTIN, CA 92780 US	

LINE #	QTY	DESCRIPTION	REMARKS	UNIT PRICE	TOTAL
1	1.00	LOCATABLE MINERALS / MINING CLAIMS- NOT NEW-UNADJUD, ONE AUTH NO. ONLY / MINING CLAIM MONEY RECEIVED CASES: AMC371048/\$155.00		- n/a -	155.00
TOTAL:					\$155.00

PAYMENT INFORMATION			
NOTE: Items will appear on credit card statement as "BLM O Mining Claim".			
1	AMOUNT:	155.00	POSTMARKED: N/A
	TYPE:	CREDIT CARD	RECEIVED: 08/14/2015
	NAME:	JUDD LEACH 1752 SUMMERVILLE AVE. TUSTIN CA 92780 US	
	CARD NO:	XXXXXXXXXXXX8826	AUTH CODE: 08790B
	NAME ON CARD:	JUDD LEACH	
	EXPIRES:	05/2020	
	SIGNATURE:		

REMARKS

This receipt was generated by the automated BLM Collections and Billing System and is a paper representation of a portion of the official electronic record contained therein.

Amc 371038

UNITED STATES
DEPARTMENT OF THE INTERIOR
BUREAU OF LAND MANAGEMENT

CREDIT CARD PAYMENT
FOR MINING CLAIM MAINTENANCE FEE

499

NAME Charles MITCHELL
ADDRESS PO BOX 682797
CITY ORLANDO STATE FL ZIP 32868
PHONE # (407) 294-7874

[] THIS IS A CHANGE OF ADDRESS

AMC NUMBER	CLAIM/SITE NAME
<u>371038</u>	_____
<u>371045</u>	_____

DATE STAMP Additional Monies COUNT 2 \$ 30.00 INITIALS [Signature]

Rec. 3107198
TELEPHONE SUBMISSION - ACCURACY OF THE ABOVE INFORMATION IS THE RESPONSIBILITY OF THE CLAIMANT/OWNER

FOR OFFICIAL USE ONLY

PHOENIX, ARIZONA
DATE _____ INITIALS _____ VERIFIED _____

RECEIVED
M AZ STATE OFFICE
2014 AUG 20 P 4: 43

INTEREST
AUG 22 2014
BY: Ram

United States Department of the Interior
Bureau of Land Management
 LANDS/RECREATION & PLANNING
 ONE N CENTRAL AVE
 PHOENIX, AZ 85004 -2203
 Phone: 602-417-9200



Receipt

No:

3107198

Transaction #: 3198846	
Date of Transaction: 08/20/2014	
CUSTOMER:	
CHARLES MITCHELL PO BOX 682797 ORLANDO, FL 32868-2797 US	

LINE #	QTY	DESCRIPTION	REMARKS	UNIT PRICE	TOTAL
1	1.00	LOCATABLE MINERALS / MINING CLAIMS-NOT NEW-UNADJUD, ONE AUTH NO. ONLY / MINING CLAIM MONEY RECEIVED CASES: AMC371038/\$30.00	ADDITIONAL MONIES FOR 2015 MAINT (2)	- n/a -	30.00
TOTAL:					\$30.00

PAYMENT INFORMATION			
NOTE: Items will appear on credit card statement as "Bureau of Land Mgmt CO".			
1	AMOUNT:	30.00	POSTMARKED: N/A
	TYPE:	CREDIT CARD	RECEIVED: 08/20/2014
	NAME:	MITCHELL, CHARLES PO BOX 682797 ORLANDO FL 32868-2797 US	
	CARD NO:	XXXXXXXXXXXX4449	AUTH CODE: 020557
	NAME ON CARD:	CHARLES MITCHELL	
	EXPIRES:	12/2016	
	SIGNATURE:		

REMARKS

This receipt was generated by the automated BLM Collections and Billing System and is a paper representation of a portion of the official electronic record contained therein.

UNITED STATES
DEPARTMENT OF THE INTERIOR
BUREAU OF LAND MANAGEMENT
**MAINTENANCE FEE PAYMENT FORM
FOR PLACER MINING CLAIMS**

Amc 371038

Remitter Name: MITCHELL CHARLES
Mailing Address: PO BOX 682797
City, State, Zip: ORLANDO, FL 32868-2797

Check here if this is a change of address.

FOR COUNTY RECORDER'S USE

No. of claims 2
Total due BLM \$ 280.000

- The maintenance fee may be paid by cash, check, money order, Bureau of Land Management (BLM) Declining Deposit Account, or credit card (VISA, American Express, Discover, or MasterCard). Payments must be remitted to the BLM State Office where your claim or site is recorded and received on or before September 1. If the payment is mailed, the envelope must be postmarked by a bona fide delivery service on or before September 1 and received at the proper BLM State Office within 15 calendar days after the due date. Payments may also be made by telephone using a credit card. A complete listing of BLM State Offices with their addresses and phone numbers can be found at <http://www.blm.gov>.
- The maintenance fee for the following claim(s) applies to the assessment year 2015.

CLAIM NAME	BLM SERIAL NO.	ACRES IN CLAIM	PAYMENT DUE TO THE BLM (See Instructions on Page 2)
ALDER GOLD 1	AMC371038	19.370	140.00
ALDER GOLD 8	AMC371045	19.370	140.00

RECEIVED
 BLM STATE OFFICE
 2013 NOV -1 P 2:33
 PHOENIX, ARIZONA

Use a separate sheet for additional claim names, serial numbers, and claimant names and addresses.

(Continued on page 2)

ENTERED
 JAN 03 2014
 BY: AT

United States Department of the Interior
Bureau of Land Management
 LANDS/RECREATION & PLANNING
 ONE N CENTRAL AVE
 PHOENIX, AZ 85004 -2203
 Phone: 602-417-9200

Receipt

No: 2902751

Transaction #: 2989434	
Date of Transaction: 11/01/2013	
CUSTOMER:	
CHARLES MITCHELL PO BOX 682797 ORLANDO,FL 32868-2797 US	

LINE #	QTY	DESCRIPTION	REMARKS	UNIT PRICE	TOTAL
1	1.00	LOCATABLE MINERALS / MINING CLAIMS- NOT NEW-UNADJUD,ONE AUTH NO. ONLY / MINING CLAIM MONEY RECEIVED CASES: AMC371038/\$280.00	MAINT 2015 (2)	- n/a -	280.00
TOTAL:					\$280.00

PAYMENT INFORMATION			
NOTE: Items will appear on credit card statement as "Bureau of Land Mgmt CO".			
1	AMOUNT:	280.00	POSTMARKED: N/A
	TYPE:	CREDIT CARD	RECEIVED: 11/01/2013
	NAME:	MITCHELL, CHARLES PO BOX 682797 ORLANDO FL 32868-2797 US	
	CARD NO:	XXXXXXXXXXXX3805	AUTH CODE: 00146B
	NAME ON CARD:	CHARLES MITCHELL	
	EXPIRES:	10/2016	
	SIGNATURE:		

REMARKS

This receipt was generated by the automated BLM Collections and Billing System and is a paper representation of a portion of the official electronic record contained therein.

United States Department of the Interior
Bureau of Land Management
 BUSINESS & SUPPORT SVCS DIV
 ONE N CENTRAL AVE SUITE 800
 PHOENIX, AZ 85004 -4427
 Phone: (602) 417-9200

Receipt

No: 3106257

Transaction #: 3197905	
Date of Transaction: 08/19/2014	
CUSTOMER:	
JUDD LEACH 1752 SUMMERVILLE AVENUE TUSTIN, CA 92780	

AMC 371038

LINE #	QTY	DESCRIPTION	REMARKS	UNIT PRICE	TOTAL
1	1.00	LOCATABLE MINERALS / MINING CLAIMS- NOT NEW-UNADJUD, ONE AUTH NO. ONLY / MINING CLAIM MONEY RECEIVED CASES: AMC371048/\$155.00		- n/a -	155.00
TOTAL:					\$155.00

PAYMENT INFORMATION			
NOTE: Items will appear on credit card statement as "BLM O Mining Claim".			
1	AMOUNT:	155.00	POSTMARKED: N/A
	TYPE:	CREDIT CARD	RECEIVED: 08/19/2014
	NAME:	JUDD LEACH 1752 SUMMERVILLE AVENUE TUSTIN CA 92780	
	CARD NO:	XXXXXXXXXXXX8191	AUTH CODE: 019930
	NAME ON CARD:	JUDD LEACH	
	EXPIRES:	06/2015	
	SIGNATURE:		

REMARKS

This receipt was generated by the automated BLM Collections and Billing System and is a paper representation of a portion of the official electronic record contained therein.

**DEPARTMENT OF THE INTERIOR
BUREAU OF LAND MANAGEMENT**

MINING CLAIMS

(MASS) Serial Register Page

RunDate/Time:08/20/14 04:19 PM

Page: 1 of 10

01 10-21-1976;090STAT0090;43USC1744
Case Type 384201: PLACER CLAIM
Commodity:
Claim Name: ALDER GOLD 11
Case Disposition: ACTIVE
Required Maintenance Fee: \$155.00

Total Acres
19.370

Serial Number
AMC371048
Lead File Number
AMC371038

<u>Name & Address</u>	<u>Int Rel</u>
LEACH JUDD 1752 SUMMERVILLE AVE TUSTIN, CA 92780-6673	CLAIMANT

<u>County/State</u>	<u>District</u>
PIMA County, AZ	GILA DO

<u>Mer Twp</u>	<u>Rng</u>	<u>Sec</u>	<u>Subdivision</u>
14	0110S	0160E	023 NE,NW

<u>Act Date</u>	<u>Code</u>	<u>Action Text</u>	<u>Action Remarks</u>	<u>Receipt Number</u>
03/03/2006	403	LOCATION DATE		
03/27/2006	395	RECORDATION NOTICE RECD	1	1254338
08/28/2013	682	MAINTENANCE FEE/\$140	2014;\$140	2868082
08/29/2012	682	MAINTENANCE FEE/\$140	2013;\$140	2644937
08/19/2011	682	MAINTENANCE FEE/\$140	2012	2409927
09/01/2010	682	MAINTENANCE FEE/\$140	2011	2210547
07/28/2009	582	MAINTENANCE FEE/\$125	2010	1968068
07/21/2008	582	MAINTENANCE FEE/\$125	2009	1746781
08/21/2007	582	MAINTENANCE FEE/\$125	2008	1548990
09/01/2006	582	MAINTENANCE FEE/\$125	2007	1355579
03/27/2006	484	LOCATION YEAR / MAINTENAN	2006	1254338
08/10/2009	399	CURABLE \$15 MAINT FEE	2010	1974722
07/18/2006	669	LAND STATUS CHECKED		
07/14/2006	396	TRF OF INTEREST FILED	AVS GROUP LLC	1315971
03/27/2006	501	ACCT ADV IN LEAD FILE	AMC371038;	

<u>Line Nr</u>	<u>Remarks</u>
----------------	----------------

UNITED STATES
DEPARTMENT OF THE INTERIOR
BUREAU OF LAND MANAGEMENT
**MAINTENANCE FEE PAYMENT FORM
FOR PLACER MINING CLAIMS**

371038

RECEIVED
BLM AZ STATE OFFICE
2013 AUG 28 P 1:48
PHOENIX, ARIZONA

Remitter Name: _____
Mailing Address: _____
City, State, Zip: _____
 Check here if this is a change of address.

FOR COUNTY RECORDER'S USE

No. of claims 1
Total due BLM \$ 140

- The maintenance fee may be paid by cash, check, money order, Bureau of Land Management (BLM) Declining Deposit Account, or credit card (VISA, American Express, Discover, or MasterCard). Payments must be remitted to the BLM State Office where your claim or site is recorded and received on or before September 1. If the payment is mailed, the envelope must be postmarked by a bona fide delivery service on or before September 1 and received at the proper BLM State Office within 15 calendar days after the due date. Payments may also be made by telephone using a credit card. A complete listing of BLM State Offices with their addresses and phone numbers can be found at <http://www.blm.gov>.
- The maintenance fee for the following claim(s) applies to the assessment year _____.

CLAIM NAME	BLM SERIAL NO.	ACRES IN CLAIM	PAYMENT DUE TO THE BLM (See Instructions on Page 2)
Alder Gold 11	Amc371048	20	\$140

Use a separate sheet for additional claim names, serial numbers, and claimant names and addresses.

2868082

(Continued on page 2)

INTEREST
SEP - 6 2013
BY: RE

L

Mr. Judd Leach
1752 Summerville Ave.
Tustin, CA 92780

SANTA ANA CA 926

26 AUG 2013 PM 10 L



BLM Arizona office
One North Central Avenue
suite 800
Phoenix, AZ 85004-4427

RECEIVED
BLM AZ STATE OFFICE
2013 AUG 28 P 1:48
PHOENIX, ARIZONA

85004442700



United States Department of the Interior

Bureau of Land Management
 LANDS/RECREATION & PLANNING
 ONE N CENTRAL AVE
 PHOENIX, AZ 85004 -2203
 Phone: 602-417-9200

Receipt

No: 2868082

Transaction #: 2954024	
Date of Transaction: 08/28/2013	
CUSTOMER:	
	JUDD LEACH 1752 SUMMERVILLE AVE TUSTIN,CA 92780-6673 US

LINE #	QTY	DESCRIPTION	REMARKS	UNIT PRICE	TOTAL
1	1.00	LOCATABLE MINERALS / MINING CLAIMS-NOT NEW-UNADJUD,ONE AUTH NO. ONLY / MINING CLAIM MONEY RECEIVED CASES: AMC371048/\$140.00	MAINT 2014/1	- n/a -	140.00
TOTAL:					\$140.00

PAYMENT INFORMATION						
1	AMOUNT:	140.00	POSTMARKED:	08/26/2013		
	TYPE:	CHECK	RECEIVED:	08/28/2013		
	CHECK NO:	926				
	NAME:	LEACH, JUDD 1752 SUMMERVILLE AVE TUSTIN CA 92780-6673 US				

REMARKS

This receipt was generated by the automated BLM Collections and Billing System and is a paper representation of a portion of the official electronic record contained therein.

UNITED STATES
DEPARTMENT OF THE INTERIOR
BUREAU OF LAND MANAGEMENT

Amc 371038

CREDIT CARD PAYMENT
For Mining Claim Maintenance Fee

THIS IS A CHANGE OF ADDRESS

TELEPHONE SUBMISSION - ACCURACY OF THE BELOW INFORMATION IS THE RESPONSIBILITY OF THE CLAIMANT/OWNER

NAME Charles Mitchell
ADDRESS 1428 Kurume Ct
CITY Orlando STATE FL ZIP 32818
PHONE # 407 - 294 7874

SEND RECEIPT TO Above address
 Other (include Name and Mailing Address):

AMC NUMBER

371038
371045

CLAIM/SITE NAME

Alder Gold 1
All the gold 8 Alder Gold 8

2 # of Claim/Site
x 140.00 Each
\$ 280 - Total Charged mt (INITIALS)

RECEIPT # 2833646

DATE STAMP

RECEIVED
BLH AZ STATE OFFICE
2013 JUL 16 P 2:30
PHOENIX, ARIZONA

ENTERED INTO COMPUTER

7/19/13 AT

***** FOR OFFICIAL USE ONLY *****

DATE _____ INITIALS _____ VERIFIED _____

**United States Department of the Interior
Bureau of Land Management
LANDS/RECREATION & PLANNING
ONE N CENTRAL AVE
PHOENIX, AZ 85004 -2203
Phone: 602-417-9200**

Receipt

No: 2833646

Transaction #: 2919120	
Date of Transaction: 07/16/2013	
CUSTOMER:	
CHARLES MITCHELL 1428 KURUME CT ORLANDO,FL 32818-5747 US	

LINE #	QTY	DESCRIPTION	REMARKS	UNIT PRICE	TOTAL
1	1.00	LOCATABLE MINERALS / MINING CLAIMS- NOT NEW-UNADJUD,ONE AUTH NO. ONLY / MINING CLAIM MONEY RECEIVED CASES: AMC371038/\$280.00	MAINT 2014/2	- n/a -	280.00
TOTAL:					\$280.00

PAYMENT INFORMATION			
NOTE: Items will appear on credit card statement as "Bureau of Land Mgmt CO".			
1	AMOUNT:	280.00	POSTMARKED: N/A
	TYPE:	CREDIT CARD	RECEIVED: 07/16/2013
	NAME:	MITCHELL, CHARLES 1428 KURUME CT ORLANDO FL 32818-5747 US	
	CARD NO:	XXXXXXXXXXXX4449	AUTH CODE: 016487
	NAME ON CARD:	CHARLES MITCHELL	
	EXPIRES:	12/2013	
	SIGNATURE:		

REMARKS

This receipt was generated by the automated BLM Collections and Billing System and is a paper representation of a portion of the official electronic record contained therein.

8/24/12

BLM Arizona Office
One North Central Avenue
Suite 800
Phoenix, AZ 85004-4427

Amc 371038

Arizona BLM:

Please find the enclosed check in the amount of \$140 to be put toward the Annual Maintenance Fees due on September 1, 2012. The claim is Alder Gold 11 (AMC371048).

The claim is registered to: Judd Leach, 1752 Summerville Ave, Tustin, CA 92780.
(714) 267-6255. (949) 836-5799

Regards,



Judd Leach

RECEIVED
BLM AZ STATE OFFICE
2012 AUG 29 P 3:07
PHOENIX, ARIZONA

2644937

ENTERED INTO COMPUTER

9/8/12 AT

United States Department of the Interior
 Bureau of Land Management
 LANDS/RECREATION & PLANNING
 ONE N CENTRAL AVE
 PHOENIX, AZ 85004 -2203
 Phone: 602-417-9200

Receipt

No:

2644937

Transaction #: 2725696	
Date of Transaction: 08/30/2012	
CUSTOMER:	
JUDD LEACH 1752 SUMMERVILLE AVE TUSTIN, CA 92780-6673 US	

LINE #	QTY	DESCRIPTION	REMARKS	UNIT PRICE	TOTAL
1	1.00	LOCATABLE MINERALS / MINING CLAIMS-NOT NEW-UNADJUD, ONE AUTH NO. ONLY / MINING CLAIM MONEY RECEIVED CASES: AMC371048/\$140.00	MAINT 2013/1	- n/a -	140.00
TOTAL:					\$140.00

PAYMENT INFORMATION					
1	AMOUNT:	140.00	POSTMARKED:	N/A	
	TYPE:	CHECK	RECEIVED:	08/29/2012	
	CHECK NO:	0822			
	NAME:	LEACH, JUDD 1752 SUMMERVILLE AVE TUSTIN CA 92780-6673 US			

REMARKS

This receipt was generated by the automated BLM Collections and Billing System and is a paper representation of a portion of the official electronic record contained therein.

UNITED STATES
DEPARTMENT OF THE INTERIOR
BUREAU OF LAND MANAGEMENT

Amc 371038

CREDIT CARD PAYMENT
For Mining Claim Maintenance Fee

THIS IS A CHANGE OF ADDRESS

TELEPHONE SUBMISSION - ACCURACY OF THE BELOW INFORMATION IS THE RESPONSIBILITY OF THE CLAIMANT/OWNER

NAME Charles Mitchell
ADDRESS 1428 Kurume Court
CITY Orlando STATE FL ZIP 32818
PHONE # 407 - 392-3104

SEND RECEIPT TO Above address
 Other (Include Name and Mailing Address):

AMC NUMBER
371038
371045

CLAIM/SITE NAME
All the gold 1
All the gold 8

2 # of Claim/Site
x 140.00 Each
\$ 280 Total Charged ES (INITIALS)

RECEIPT # 2554182

DATE STAMP

ENTERED INTO COMPUTER

APR 23 2012 PB

PHOENIX, ARIZONA

2012 APR 20 P 3:16

RECEIVED
BLM AZ STATE OFFICE

***** FOR OFFICIAL USE ONLY *****

DATE _____

INITIALS _____

VERIFIED _____

United States Department of the Interior
Bureau of Land Management
 LANDS/RECREATION & PLANNING
 ONE N CENTRAL AVE
 PHOENIX, AZ 85004 -2203
 Phone: 602-417-9200

Receipt

No: 2554182

Transaction #: 2633124		ENTERED INTO COMPUTER APR 23 2012 PB
Date of Transaction: 04/20/2012		
CUSTOMER:		
CHARLES MITCHELL 1428 KURUME CT ORLANDO, FL 32818-5747 US		

LINE #	QTY	DESCRIPTION	REMARKS	UNIT PRICE	TOTAL
1	1.00	LOCATABLE MINERALS / MINING CLAIMS- NOT NEW-UNADJUD, ONE AUTH NO. ONLY / MINING CLAIM MONEY RECEIVED CASES: AMC371038/\$280.00	MAINT (2)	- n/a -	280.00
TOTAL:					\$280.00

PAYMENT INFORMATION					
NOTE: Items will appear on credit card statement as "Bureau of Land Mgmt CO".					
1	AMOUNT:	280.00	POSTMARKED:	N/A	
	TYPE:	CREDIT CARD	RECEIVED:	04/20/2012	
	NAME:	MITCHELL, CHARLES 1428 KURUME CT ORLANDO FL 32818-5747 US			
	CARD NO:	XXXXXXXXXXXX0681	AUTH CODE:	04054G	
	NAME ON CARD:	CHARLES MITCHELL			
	EXPIRES:	07/2014			
	SIGNATURE:				

REMARKS

This receipt was generated by the automated BLM Collections and Billing System and is a paper representation of a portion of the official electronic record contained therein.

DEPARTMENT OF THE INTERIOR
BUREAU OF LAND MANAGEMENT
MINING CLAIMS
(LIVE) Serial Register Page

Run Date/Time: 04/23/2012 08:25 PM

Page 1 of 1

01 10-21-1976;090STAT0090;43USC1744
Case Type 384201: PLACER CLAIM
Claim Name: ALDER GOLD 1
Commodity :
Case Disposition: ACTIVE

Total Acres
19.370

Serial Number
AMC371038
Lead File Number
AMC371038

APR 23 2012 Address Verified by Mr. Mitchell
@ 5:18pm "Still at this Address"

Name & Address	Int Rel	% Interest
MITCHELL CHARLES PO BOX 682797 ORLANDO, FL 32868-2797	CLAIMANT	#####

Mer Twp Rng Sec	Quadrant	District/Field Office	County
14 0110S 0160E 022	NE NW SW SE	TUCSON FO	PIMA

Act Date	Code	Action	Action Remarks	Receipt Number
03/10/2006	403	LOCATION DATE		
03/27/2006	395	RECORDATION NOTICE RECD	1	1254338
04/20/2012	682	MAINTENANCE FEE/\$140	2013	2554182
07/25/2011	682	MAINTENANCE FEE/\$140	2012	2389634
06/15/2010	682	MAINTENANCE FEE/\$140	2011	2153960
08/10/2009	682	MAINTENANCE FEE/\$140	2010	1973750
07/22/2008	582	MAINTENANCE FEE/\$125	2009	1746741
08/30/2007	582	MAINTENANCE FEE/\$125	2008	1561622
08/29/2006	582	MAINTENANCE FEE/\$125	2007	1346893
03/27/2006	484	LOCATION YEAR / MAINTENANCE FEE	2006	1254338
04/20/2012	392	MONIES RECEIVED	\$280.00;1	2554182
09/14/2006	396	TRF OF INTEREST FILED	AVS GROUP LLC	1363768
07/18/2006	669	LAND STATUS CHECKED		
03/27/2006	501	ACCT ADV IN LEAD FILE	AMC371038;	

Line Nr Remarks

**DEPARTMENT OF THE INTERIOR
BUREAU OF LAND MANAGEMENT
MINING CLAIMS
(LIVE) Serial Register Page**

Run Date/Time: 04/23/2012 06:25 PM

Page 1 of 1

01 10-21-1976;090STAT0090;43USC1744

Total Acres

Serial Number

Case Type 384201: PLACER CLAIM

19.370

AMC371045

Claim Name: ALDER GOLD 8

Lead File Number

Commodity :

AMC371038

Case Disposition: ACTIVE

Name & Address	Int Rel	% Interest
MITCHELL CHARLES PO BOX 682797 ORLANDO, FL 32868-2797	CLAIMANT	#####

Mer Twp	Rng	Sec	Quadrant	District/Field Office	County
14	0110S	0160E	023 NW	TUCSON FO	PIMA

Act Date	Code	Action	Action Remarks	Receipt Number
03/03/2006	403	LOCATION DATE		
03/27/2006	395	RECORDATION NOTICE RECD	1	1254338
04/20/2012	682	MAINTENANCE FEE/\$140	2013	2554182
07/25/2011	682	MAINTENANCE FEE/\$140	2012	2389634
06/15/2010	682	MAINTENANCE FEE/\$140	2011	2153960
08/10/2009	682	MAINTENANCE FEE/\$140	2010	1973750
07/22/2008	582	MAINTENANCE FEE/\$125	2009	1746741
08/30/2007	582	MAINTENANCE FEE/\$125	2008	1561622
08/29/2006	582	MAINTENANCE FEE/\$125	2007	1346893
03/27/2006	484	LOCATION YEAR / MAINTENANCE FEE	2006	1254338
09/18/2007	396	TRF OF INTEREST FILED	AVS GROUP LLC	1570546
07/03/2007	396	TRF OF INTEREST FILED	CLANCY DOVE L	1520238
10/17/2006	396	TRF OF INTEREST FILED	NOT PROCESSED	1378132
07/27/2006	396	TRF OF INTEREST FILED	AVS GROUP LLC	1323306
07/18/2006	669	LAND STATUS CHECKED		
03/27/2006	501	ACCT ADV IN LEAD FILE	AMC371038;	

Line Nr Remarks

AMC 371038

8/16/11

BLM Arizona Office
One North Central Avenue
Suite 800
Phoenix, AZ 85004-4427

Arizona BLM:

Please find the enclosed check in the amount of \$140 to be put toward the Annual Maintenance Fees due on September 1, 2011. The claim is Alder Gold 11 (AMC371048).

The claim is registered to: Judd Leach, 1752 Summerville Ave, Tustin, CA 92780. (714) 267-6255.

Regards,


Judd Leach

RECEIVED
B.L.M. AZ STATE OFFICE
2011 AUG 19 A 8:16
PHOENIX, AZ

ENTERED INTO COMPUTER

AUG 31 2011 AT

United States Department of the Interior
 Bureau of Land Management
 LANDS/RECREATION & PLANNING
 ONE N CENTRAL AVE
 PHOENIX, AZ 85004 -2203
 Phone: 602-417-9200

Receipt

No: 2409927

Transaction #: 2485251	
Date of Transaction: 08/19/2011	
CUSTOMER:	
JUDD LEACH 13751 MILFORD CIR SANTA ANA,CA 92705-2738 US	

LINE #	QTY	DESCRIPTION	REMARKS	UNIT PRICE	TOTAL
1	1.00	LOCATABLE MINERALS / MINING CLAIMS-NOT NEW-UNADJUD,ONE AUTH NO. ONLY / MINING CLAIM MONEY RECEIVED CASES: AMC371048/\$140.00	MAINT (1) 2012	- n/a -	140.00
TOTAL:					\$140.00

PAYMENT INFORMATION			
1	AMOUNT:	140.00	POSTMARKED: N/A
	TYPE:	CHECK	RECEIVED: 08/19/2011
	CHECK NO:	712	
	NAME:	LEACH, JUDD 13751 MILFORD CIR SANTA ANA CA 92705-2738 US	

REMARKS

This receipt was generated by the automated BLM Collections and Billing System and is a paper representation of a portion of the official electronic record contained therein.

J Leach
752 Summerville Ave
Tulsa, OK 74104

SANTA ANA CA 927

05 AUG 2011 PM 6 L



USA FIRST CLASS FOREVER

RECEIVED
TULSA STATE CO

2011 AUG 18 P 2

PHOENIX, ARIZ

Arizona BLM
One North Central Ave.
Suite 800
Phoenix, AZ 85004-4427

85004+4427

ATTN: mining Claim maintenance



UNITED STATES
DEPARTMENT OF THE INTERIOR
BUREAU OF LAND MANAGEMENT

Amc 371038

CREDIT CARD PAYMENT
For Mining Claim Maintenance Fee

THIS IS A CHANGE OF ADDRESS

TELEPHONE SUBMISSION - ACCURACY OF THE BELOW INFORMATION IS THE RESPONSIBILITY OF THE CLAIMANT/OWNER

NAME Charles Mitchell
ADDRESS 1428 Kurume Ct.
CITY Orlando STATE FL ZIP 32818
PHONE # 407 - 294 7874

SEND RECEIPT TO Above address
 Other (Include Name and Mailing Address):

AMC NUMBER
371038
371045

CLAIM/SITE NAME
Alder Gold 1
Alder Gold 8

2 # of Claim/Site
x 140.00 Each
\$ 280.- Total Charged AM (INITIALS)

RECEIPT # 2389634

DATE STAMP

RECEIVED
BLM AZ STATE OFFICE
2011 JUL 25 A 8:32
PHOENIX, ARIZONA

JUL 26 2011 em

***** FOR OFFICIAL USE ONLY *****

DATE _____ INITIALS _____ VERIFIED _____

United States Department of the Interior
Bureau of Land Management
 LANDS/RECREATION & PLANNING
 ONE N CENTRAL AVE
 PHOENIX, AZ 85004 -2203
 Phone: 602-417-9200

Receipt

No: 2389634

Transaction #: 2464680	
Date of Transaction: 07/26/2011	
CUSTOMER:	
CHARLES MITCHELL 1428 KURUME CT ORLANDO,FL 32818-5747 US	

LINE #	QTY	DESCRIPTION	REMARKS	UNIT PRICE	TOTAL
1	1.00	LOCATABLE MINERALS / MINING CLAIMS-NOT NEW-UNADJUD,ONE AUTH NO. ONLY / MINING CLAIM MONEY RECEIVED CASES: AMC371038/\$280.00	MAINT FEE PYMNT (2) 2012	- n/a -	280.00
TOTAL:					\$280.00

PAYMENT INFORMATION				
NOTE: Items will appear on credit card statement as "Bureau of Land Mgmt CO".				
1	AMOUNT:	280.00	POSTMARKED:	N/A
	TYPE:	CREDIT CARD	RECEIVED:	07/26/2011
	NAME:	MITCHELL, CHARLES 1428 KURUME CT ORLANDO FL 32818-5747 US		
	CARD NO:	XXXXXXXXXXXX0681	AUTH CODE:	01005G
	NAME ON CARD:	CHARLES MITCHELL		
	EXPIRES:	07/2014		
	SIGNATURE:			

REMARKS

This receipt was generated by the automated BLM Collections and Billing System and is a paper representation of a portion of the official electronic record contained therein.

UNITED STATES
DEPARTMENT OF THE INTERIOR
BUREAU OF LAND MANAGEMENT

MAINTENANCE FEE WAIVER CERTIFICATION

185

FORM APPROVED
OMB NO. 1004-0114
Expires: February 28, 2010

AMC 371038

SEE INSTRUCTIONS ON PAGE 2

1. This small miner waiver is filed for the assessment year beginning at noon on September 1, 2010 and ending at noon on September 1, 2011.
2. The undersigned and all related parties owned ten or fewer mining claims, mill, or tunnel sites located and maintained on Federal lands in the United States of America on September 1, 2010.
3. The undersigned have performed the assessment work required by law for each mining claim listed prior to filing this waiver and understand that by filing this form; an affidavit of assessment work must be recorded by the December 30th following the filing of this waiver.
4. The undersigned understand that if the assessment work obligation has not yet come due under 30 U.S.C. 28 (for those claims in their first assessment year only); a notice of intent to hold reciting this condition must be recorded by the December 30th following the filing of this waiver.
5. The undersigned understand that mill and tunnel sites may also be listed upon this waiver and be waived from payment of the maintenance fee; and that a notice of intent to hold for these sites is required to be recorded by the December 30th immediately following the filing of this waiver.
6. The undersigned understand and acknowledge that pursuant to 43 U.S.C. 1212 and 18 U.S.C. 1001; the filing or recording of a false, fictitious, or fraudulent document with the Bureau of Land Management may result in a fine of up to \$250,000, a prison term not to exceed five years, or both.
7. The mining claims, mill or tunnel sites for which this waiver from payment of the maintenance fees is requested are:

CLAIM OR SITE NAME	BLM RECORDATION SERIAL NUMBER
1. Alder Gold 2 ✓	AMC 371039 038
2. Alder Gold 4	AMC 371041 "
3. Alder Gold 6	AMC 371043 "
4. Alder Gold 7	AMC 371044 "
5. Alder Gold 12	AMC 371049
6.	
7.	
8.	
9.	
10.	

The owner(s) (claimants) of the above mining claims and sites are:

The AVS Group, LLC. ✓
(Owner's Name - Please Print)

[Signature]
(Owner's Signature)

P.O. Box 24016
(Street or P.O. Box)

Baltimore MD 21227
(City) (State) (Zip Code)

(Owner's Name - Please Print)

(Owner's Signature)

(Street or P.O. Box)

(City) (State) (Zip Code)

ENTERED INTO COMPUTER
SEP 02 2010 PB

(Owner's Name - Please Print)

(Owner's Signature)

(Street or P.O. Box)

(City) (State) (Zip Code)

RECEIVED
BLM AZ STATE OFFICE
PHOENIX, ARIZONA
2010 AUG -9 A 9:23

(Owner's Name - Please Print)	(Owner's Signature)		
(Street or P.O. Box)	(City)	(State)	(Zip Code)
(Owner's Name - Please Print)	(Owner's Signature)		
(Street or P.O. Box)	(City)	(State)	(Zip Code)
(Owner's Name - Please Print)	(Owner's Signature)		
(Street or P.O. Box)	(City)	(State)	(Zip Code)
(Owner's Name - Please Print)	(Owner's Signature)		
(Street or P.O. Box)	(City)	(State)	(Zip Code)

Title 18 U.S.C. Section 1001 and Title 43 U.S.C. Section 1212 makes it a crime for any person knowingly and willfully to make to any department or agency of the United States any false, fictitious or fraudulent statements or representations as to any matter within its jurisdiction.

INSTRUCTIONS

1. This certification is made under the provisions of §1744 of Title 43 and § 28-28k of Title 30 of the United States Code; and the regulations thereunder (43 CFR Part 3830).
2. The claimant(s) must fill in the dates in paragraph 1 for the beginning and ending of the assessment year for which this waiver is sought.
3. The claimant(s) must fill in the date in paragraph 2 for the beginning of the assessment year for which this waiver is sought.
4. All claim and site names and Bureau of Land Management (BLM) serial numbers must be listed for the mining claims, mill sites, and tunnel sites for which the waiver is sought.
5. All owners of the mining claims, mill sites, and tunnel sites and their addresses must be given.
6. This waiver form must be signed by all the claimants or their designated agent, in original form. If an agent is designated, a notarized designation of agent, signed by all of the claimants with proper address given, must be submitted with this waiver.
7. This form must be filed no later than September 1st for the upcoming assessment year in the BLM State Office where the mining claims or sites are recorded, or the waiver cannot be granted by the BLM. (Example: to obtain a waiver for the assessment year 2000, which begins at noon on September 1, 1999, you must qualify for and file for a waiver no later than September 1, 1999, in the proper BLM State Office).
8. For all mining claims which require assessment work, you must record an affidavit of labor on or before the December 30th immediately following the filing of this waiver. For all other mining claims or sites waived, you must record a notice of intent to hold on or before the December 30th immediately following the filing of this waiver.
9. Mill and tunnel sites may also be listed upon this waiver and be waived from payment of the maintenance fee. A notice of intent to hold for these sites is required to be filed by the December 30th following the filing of this waiver.

FOR OFFICIAL USE ONLY

RECEIVED
BLM AZ STATE OFFICE
PHOENIX, ARIZONA
AUG - 9 A 9:23

The AVS Group, LLC
P.O. Box 24016
Baltimore, MD 21227

BALTIMORE MD 212

05 AUG 2010 PM 7 L



RECEIVED
BLM AZ STATE OFFICE

2010 AUG -9 A 9:24

PHOENIX, ARIZONA

Bureau of Land Management
1 North Central Ave.
Suite 800
Phoenix, AZ 85004-4427

85004+4427



The AVS Group, LLC
P.O. Box 24016
Baltimore, MD 21227
Phone: 410-590-4604
Fax: 1-877-839-2099

8/4/2010

Bureau of Land Management
1 North Central Ave.
Suite 800
Phoenix, AZ 85004-4427


Re: Maintenance Fee Waiver Certification

Enclosed please find our Maintenance Fee Waiver Certification form. Please return a recorded copy to:

The AVS Group, LLC
P.O. Box 24016
Baltimore, MD 21227

Please give me a call at 410-590-4605 if you have any questions regarding this document.

Thank you,




Angie Rosenberger

RECEIVED
BLM AZ STATE OFFICE
2010 AUG -9 A 9:23
PHOENIX, ARIZONA

The AVS Group, LLC
P.O. Box 24016
Baltimore, MD 21227

BALTIMORE MD 212

05 AUG 2010 PM 7 L



RECEIVED
BLM AZ STATE OFFICE

2010 AUG -9 A 9:24

PHOENIX, ARIZONA

Bureau of Land Management
1 North Central Ave.
Suite 800
Phoenix, AZ 85004-4427

85004+4427



8-27-10

Amc 371038

386602

BLM Arizona Office
One North Central Avenue
Suite 800
Phoenix, AZ 85004-4427

Arizona BLM:

Please find the enclosed check in the amount of \$280 to be put toward the Annual Maintenance Fees due on September 1, 2010. The claims are Alder Gold 11 (AMC371048) and Sierra Dorado (not certain the AMC #) in the Socorro Mining District.

Lt# Amc 386611

The claims are registered to: Judd Leach, 1752 Summerville Ave, Tustin, CA 92780. (714) 267-6255.

ENTERED INTO COMPUTER

Address Updated

SEP 16 2010 JB

Regards



Judd Leach

PHOENIX, ARIZONA

2010 SEP - 1 A 9:18

RECEIVED
BLM AZ STATE OFFICE

NO. OF CLAIMS	<u>2</u>
AMOUNT	<u>280</u>
RECEIPT NO.	<u>2210547</u>
INT.	<u>AMC</u>

** BLM-ASO**

United States Department of the Interior
Bureau of Land Management
 LANDS/RECREATION & PLANNING
 ONE N CENTRAL AVE
 PHOENIX, AZ 85004 -2203
 Phone:

Receipt

No:

2210547

Transaction #: 2280633		ENTERED INTO COMPUTER
Date of Transaction: 09/07/2010		
CUSTOMER:		
JUDD LEACH 13751 MILFORD CIR SANTA ANA, CA 92705-2738 US	SEP 16 2010 <i>pb</i>	

LINE #	QTY	DESCRIPTION	REMARKS	UNIT PRICE	TOTAL
1	1.00	LOCATABLE MINERALS / MINING CLAIMS-NOT NEW-UNADJUD, ONE AUTH NO. ONLY / MINING CLAIM MONEY RECEIVED CASES: AMC371048/\$280.00	MAINT 2011/2	- n/a -	280.00
TOTAL:					\$280.00

PAYMENT INFORMATION						
1	AMOUNT:	280.00	POSTMARKED:	N/A		
	TYPE:	CHECK	RECEIVED:	09/07/2010		
	CHECK NO:	589				
	NAME:	LEACH, JUDD 13751 MILFORD CIR SANTA ANA CA 92705-2738 US				

REMARKS

This receipt was generated by the automated BLM Collections and Billing System and is a paper representation of a portion of the official electronic record contained therein.

Customer Name Update Screen

System ID:MC

Name: LEACH JUDD

Lookup

Proprietor #: 2239305

Renumber To:

Category: P - PRIVATE

Address: 1752 SUMMERVILLE AVE

Address Updated
ENTERED INTO COMPUTER

SEP 16 2010 *PB*

City: TUSTIN

State: CA

Zip: 927806673

Save

Save/Override DataFlux

Delete

Renumber

Customer details successfully saved for Customer Id 2239305

List of Proprietors
LEACH JUDD[2239305], 13751 MILFORD CIR, , SANTA ANA, CA, 92705, P, <i>↑ PREVIOUS ADDRESS</i>

Select Cancel

DEPARTMENT OF THE INTERIOR
BUREAU OF LAND MANAGEMENT
MINING CLAIMS

MC Customer Information - With Serial No. and Claim Name
ACTIVE CLAIMS

Run Date: 09/16/2010 10:57 AM

Page 1 of

Admin State: AZ
Geo State: AZ

LEACH JUDD
13751 MILFORD CIR
SANTA ANA, CA 92705

CUSTOMER ID: 2239305

<u>Serial No.</u>	<u>Claim Name/Number</u>	<u>Lead Serial No.</u>	<u>Disposition</u>
AMC371048	ALDER GOLD 11	AMC371038	ACTIVE
AMC386611	SIERRA DORADO	AMC386602	ACTIVE

Number of ACTIVE cases: 2

UNITED STATES
DEPARTMENT OF THE INTERIOR
BUREAU OF LAND MANAGEMENT

Amc 371038

CREDIT CARD PAYMENT
For Mining Claim Maintenance Fee

THIS IS A CHANGE OF ADDRESS

TELEPHONE SUBMISSION - ACCURACY OF THE BELOW INFORMATION IS THE RESPONSIBILITY OF THE CLAIMANT/OWNER

NAME Charles Mitchell
ADDRESS 1428 Kurume Ct.
CITY Orlando STATE FL ZIP 32818
PHONE # 407 - 294-7874

SEND RECEIPT TO Above address
 Other (Include Name and Mailing Address):

AMC NUMBER

371038
371045

CLAIM/SITE NAME

ENTERED INTO COMPUTER

JUN 18 2010 *RB*

2 # of Claim/Site
x 140.00 Each
\$ 280 Total Charged PJ (INITIALS)

RECEIPT # 2153960

DATE STAMP

PHOENIX, ARIZONA

2010 JUN 15 P 3:06

RECEIVED
BLM AZ STATE OFFICE

***** FOR OFFICIAL USE ONLY *****

DATE _____ INITIALS _____ VERIFIED _____

United States Department of the Interior

Bureau of Land Management
 LANDS/RECREATION & PLANNING
 ONE N CENTRAL AVE
 PHOENIX, AZ 85004 -2203
 Phone:

Receipt

No:

2153960

Transaction #: 2223067	
Date of Transaction: 06/15/2010	
CUSTOMER:	CHARLES MITCHELL 1428 KURUME CT ORLANDO,FL 32818-5747 US

LINE #	QTY	DESCRIPTION	REMARKS	UNIT PRICE	TOTAL
1	1.00	LOCATABLE MINERALS / MINING CLAIMS-NOT NEW-UNADJUD,ONE AUTH NO. ONLY / MINING CLAIM MONEY RECEIVED CASES: AMC371038/\$280.00	MAINT 2011/2	- n/a -	280.00
TOTAL:					\$280.00

PAYMENT INFORMATION			
NOTE: Items will appear on credit card statement as "Bureau of Land Mgmt CO".			
1	AMOUNT:	280.00	POSTMARKED: N/A
	TYPE:	CREDIT CARD	RECEIVED: 06/15/2010
	NAME:	MITCHELL, CHARLES 1428 KURUME CT ORLANDO FL 32818-5747 US	
	CARD NO:	XXXXXXXXXXXX3805	AUTH CODE: 01537B
	NAME ON CARD:	CHARLES MITCHELL	
	EXPIRES:	06/2010	
	SIGNATURE:		

REMARKS

This receipt was generated by the automated BLM Collections and Billing System and is a paper representation of a portion of the official electronic record contained therein.

F. ANN RODRIGUEZ, RECORDER
 RECORDED BY: MRE
 DEF RECORDER
 1562 EAST-3



DOCKET: 13638
 E: 120
 NO. OF PAGES: 2
 SEQUENCE: 20091730039
 09/08/2009
 AFFPL 10:24
 MAIL
 AMOUNT PAID \$ 15.00

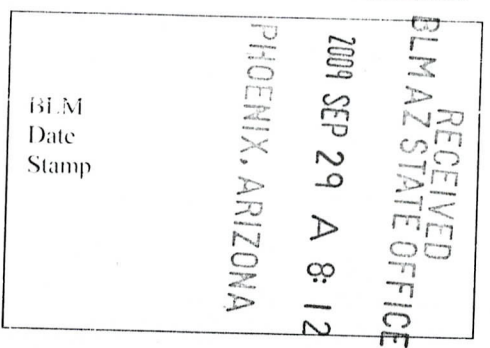
W
 AVS GROUP
 PO BOX 24016
 BALTIMORE MD 21227

AMC 371038

Telephone: 410-590-4605
 E-mail address: angle@theavsgroup.com

AFFIDAVIT OF PERFORMANCE OF ANNUAL WORK

1. State of Arizona, County of Pima ss:
 2. I (Name) James Andrews of The AVS Group, LLC
 3. Reside at (Address) 1587 Eaton Way
 City Annapolis County Anne Arundel



State MD Zip 21401 being duly sworn, depose and say that I am a citizen of the United States, more than eighteen years of age, and that all of the facts set forth in this affidavit, subject to the provisions and penalties of 18 U.S.C. 1001 pertaining to the filing of false, fictitious, or fraudulent statements with the United States, are true and correct according to the best of my knowledge, information and belief.

4. Owner's name and address (If not shown in Items 1-3 above). The AVS Group, LLC
P.O. Box 24016, Baltimore, MD 21227

5. That I am personally acquainted with the mining claim(s). The work and improvements were made by and at the expense of the owner(s) of said claim(s). Said contiguous group of claims, listed on this document, are situated in the Oracle (optional) Mining District; Pima County, Arizona.

Line No.	AMC NUMBER	CLAIM/SITE NAME	COUNTY RECORDER DATA (If available)	TWP	RNG	SEC
1	371037	Alder Gold 2		11S	16E	22
2	371041	Alder Gold 4		11S	16E	22
3	371043	Alder Gold 6		11S	16E	22
4	371044	Alder Gold 7		11S	16E	22+23
5	371049	Alder Gold 12		11S	16E	23
6						

Form: MCF108
 Revised Jan, 2006
 Page 1 of 2



-MCMO 08-112

AFFIDAVIT OF PERFORMANCE OF ANNUAL WORK – page 2

BLM Date Stamp	2009 SEP 29 A 8:12	RECEIVED BLMAZ STATE OFFICE PHOENIX, ARIZONA
----------------------	--------------------	--

7					
8					
9					
10					

6. That between the dates starting at 12 o'clock noon on September 1, 20 08 and ending at 12 o'clock noon on September 1, 20 09 at least \$ 650.00 dollars worth of work and improvements were done and performed upon said claim(s) or upon one or more of a contiguous group of claims for the benefit of all, wholly or partly outside of a contiguous group of claims for the benefit of all, not including the location work.

7. That the following persons were employed to perform the work and improvements described herein: _____

James Andrews

8. That the work and improvements performed were: Trail Maintenance - overgrown bushes/shrubs were trimmed, dirt was shoveled

9. Dated: 8/1/09 Signature: [Signature]

SUBSCRIBED AND SWORN TO before me, a Notary Public, this 19th day of Aug 20 09

By: Chris Vesso
Notary Public

My Commission Expires May 1, 2011



No. of Claims:	<u>5</u>	x \$10 =	<u>50</u>
Check No.:	<u>1375</u>	Init.	<u>JMC</u>
Receipt No.:	<u>2014729</u>		
For BLM Use Only			

Form: MCF108
Revised Jan. 2006
Page 2 of 2

9/24/2009

The AVS Group, LLC
P.O. Box 24016
Baltimore, MD 21227
Phone: (410) 590-4605
Fax: (877) 839-2099

Bureau of Land Management
1 North Central Avenue, Suite 800
Phoenix, AZ 85004

RE: Recording of "Affidavit of Performance of Annual Work"


We currently own 5 unpatented mining claims in Pima County. We have already filed our Small Miner Waiver with the BLM for the current year and need to get our "Affidavit of Performance of Annual Work" recorded with the BLM as well. We have already had it recorded with Pima County.

I have enclosed a check in the amount of \$50.00 payable to Bureau of Land Management. This covers the \$10.00 fee for the 5 claims we own.

Please mail the recorded documents to:
The AVS Group, LLC
Attn: Angie Rosenberger
P.O. Box 24016
Baltimore, MD 21227

Please contact me at (410) 590-4605 if you have any questions.

Thank you,


Angie Rosenberger

RECEIVED
BLM AZ STATE OFFICE
2009 SEP 29 A 8:13
PHOENIX, ARIZONA

United States Department of the Interior
 Bureau of Land Management
 BUSINESS & SUPPORT SVCS DIV
 ONE N CENTRAL AVE SUITE 800
 PHOENIX, AZ 85004 -4427
 Phone: (602) 417-9200

Receipt

No:

2014729

Transaction #: 2079638	
Date of Transaction: 10/08/2009	
CUSTOMER:	AVS GROUP LLC PO BOX 24016 BALTIMORE,MD 21227-0516 US

LINE #	QTY	DESCRIPTION	REMARKS	UNIT PRICE	TOTAL
1	1.00	LOCATABLE MINERALS / MINING CLAIMS-NOT NEW-UNADJUD,ONE AUTH NO. ONLY / MINING CLAIM MONEY RECEIVED CASES: AMC371039/\$50.00	POL 2009/5	- n/a -	50.00
TOTAL:					\$50.00

PAYMENT INFORMATION					
1	AMOUNT:	50.00	POSTMARKED:	N/A	
	TYPE:	CHECK	RECEIVED:	10/02/2009	
	CHECK NO:	1375			
	NAME:	AVS GROUP LLC PO BOX 24016 BALTIMORE MD 21227-0516 US			

REMARKS
PREVIOUSLY ISSUED ON TEMP RECEIPT #132393

This receipt was generated by the automated BLM Collections and Billing System and is a paper representation of a portion of the official electronic record contained therein.

Form 1370-18
(July 1984)

UNITED STATES
DEPARTMENT OF THE INTERIOR
BUREAU OF LAND MANAGEMENT

132393

Date 10/2
9/29/09

TEMPORARY RECEIPT

Received \$ 50.00

On account of POL-AMC 371039

Received from: The AVS Group LLC
PO Box 24016
Baltimore, MD

Credit is subject to
clearing of any checks
**This is not a permit,
license, or lease.**

SRJ

ACCOUNTING OFFICE

Transaction Worksheet

SF215 Deposit Ticket # _____

Deposit Date: ___/___/___

Temporary Receipt Number: 132392

Received Date: 7/29/09

Received In Mailroom: \$ _____ & Received Over/Counter: \$ _____
_____ (write in mailroom log number) Received Other: \$ _____

Customer Name: The AVS Group LLC Remitter: _____
Address: PO Box 24016 Address: _____
City: Baltimore State: MD Zip: 21227 City: _____ State: _____ Zip: _____
Phone: _____

Baltimore
Pay Bill Number: _____

New Transaction Information:

Cost Center: 950

Commodity: _____

Subject: PO2

Action: _____

Product: AMC 371039

Serial/Authorization Number: _____

Project Code: _____

Quantity: 5 Unit Price: 10.00 Amount: 50.00

Remarks: _____

Payment Information (circle one):

Credit Card Cash Check EFT

Check Number: 1375

Credit Card Number Visa MC AMX Discover : _____

Expiration Date: ___/___ CCC Auth Code: _____

Card Holder Signature: _____

Name of person completing transaction Worksheet: SMCJ

Entered in CBS by: _____ Date: _____

AMC 371038
AMC 386602

BLM Arizona Office
One North Central Avenue
Suite 800
Phoenix, AZ 85004-4427

Arizona BLM:

Please find the enclosed check in the amount of \$250 to be put toward the Annual Maintenance Fees due on September 1, 2009. The claims are Alder Gold 11 (AMC371048) and Sierra Dorado (not certain the AMC #) in the Socorro Mining District.

386611

The claims are registered to: Judd Leach, 1752 Summerville Ave, Tustin, CA 92780. (714) 267-6255.

Regards,

Judd Leach 7-24-09
Judd Leach

RECEIVED
BLM AZ STATE OFFICE
2009 JUL 28 A 8:31
PHOENIX, ARIZONA

ENTERED INTO COMPUTER
8/13/09 *DJG*

United States Department of the Interior

Bureau of Land Management
 BUSINESS & SUPPORT SVCS DIV
 ONE N CENTRAL AVE SUITE 800
 PHOENIX, AZ 85004 -4427
 Phone: (602) 417-9200

Receipt

No: 1968068

Transaction #: 2031907	
Date of Transaction: 07/31/2009	
CUSTOMER:	JUDD LEACH 13751 MILFORD CIR SANTA ANA,CA 92705-2738 US

LINE #	QTY	DESCRIPTION	REMARKS	UNIT PRICE	TOTAL
1	1.00	LOCATABLE MINERALS / MINING CLAIMS-NOT NEW-UNADJUD,ONE AUTH NO. ONLY / MINING CLAIM MONEY RECEIVED CASES: AMC371048/\$250.00	MAINT 2010	- n/a -	250.00
TOTAL:					\$250.00

PAYMENT INFORMATION					
1	AMOUNT:	250.00	POSTMARKED:	07/25/2009	
	TYPE:	CHECK	RECEIVED:	07/28/2009	
	CHECK NO:	821			
	NAME:	LEACH, JUDD 13751 MILFORD CIR SANTA ANA CA 92705-2738 US			

REMARKS
FEES INCREASED TO \$140, SHORT PAID BY \$30.00.

This receipt was generated by the automated BLM Collections and Billing System and is a paper representation of a portion of the official electronic record contained therein.

United States Department the Interior

Bureau of Land Management
 BUSINESS & SUPPORT SVCS DIV
 ONE N CENTRAL AVE SUITE 800
 PHOENIX, AZ 85004 -4427
 Phone: (602) 417-9200

AMC 371038

Receipt

No:

1974722

Transaction #: 2038660	
Date of Transaction: 08/11/2009	
CUSTOMER:	JUDD LEACH 13751 MILFORD CIR SANTA ANA, CA 92705-2738 US

LINE #	QTY	DESCRIPTION	REMARKS	UNIT PRICE	TOTAL
1	1.00	LOCATABLE MINERALS / MINING CLAIMS-NOT NEW-UNADJUD.ONE AUTH NO. ONLY / MINING CLAIM MONEY RECEIVED CASES: AMC371048/\$30.00	ADDITIONAL MAINT FEES 2010	- n/a -	30.00
TOTAL:					\$30.00

PAYMENT INFORMATION					
1	AMOUNT:	30.00	POSTMARKED:	08/05/2009	
	TYPE:	CHECK	RECEIVED:	08/10/2009	
	CHECK NO:	823			
	NAME:	LEACH, JUDD 13751 MILFORD CIR SANTA ANA CA 92705-2738 US			

REMARKS
NO FORM SUBMITTED

This receipt was generated by the automated BLM Collections and Billing System and is a paper representation of a portion of the official electronic record contained therein.



433

UNITED STATES
DEPARTMENT OF THE INTERIOR
BUREAU OF LAND MANAGEMENT

MAINTENANCE FEE WAIVER CERTIFICATION

A.H.

FORM APPROVED
OMB NO. 1004-0114
Expires: February 28, 2010

SEE INSTRUCTIONS ON PAGE 2

AMC 371038

1. This small miner waiver is filed for the assessment year beginning at noon on September 1, 2009 and ending at noon on September 1, 2010.
2. The undersigned and all related parties owned ten or fewer mining claims, mill, or tunnel sites located and maintained on Federal lands in the United States of America on September 1, 2009.
3. The undersigned have performed the assessment work required by law for each mining claim listed prior to filing this waiver and understand that by filing this form; an affidavit of assessment work must be recorded by the December 30th following the filing of this waiver.
4. The undersigned understand that if the assessment work obligation has not yet come due under 30 U.S.C. 28 (for those claims in their first assessment year only); a notice of intent to hold reciting this condition must be recorded by the December 30th following the filing of this waiver.
5. The undersigned understand that mill and tunnel sites may also be listed upon this waiver and be waived from payment of the maintenance fee; and that a notice of intent to hold for these sites is required to be recorded by the December 30th immediately following the filing of this waiver.
6. The undersigned understand and acknowledge that pursuant to 43 U.S.C. 1212 and 18 U.S.C. 1001; the filing or recording of a false, fictitious, or fraudulent document with the Bureau of Land Management may result in a fine of up to \$250,000, a prison term not to exceed five years, or both.
7. The mining claims, mill or tunnel sites for which this waiver from payment of the maintenance fees is requested are:

CLAIM OR SITE NAME	BLM RECORDATION SERIAL NUMBER
1. Alder Gold 2	AMC 371039
2. Alder Gold 4	AMC 371041
3. Alder Gold 6	AMC 371043
4. Alder Gold 7	AMC 371044
5. Alder Gold 12	AMC 371049
6.	
7.	
8.	
9.	
10.	

The owner(s) (claimants) of the above mining claims and sites are:

✓ The AVS Group, LLC
 (Owner's Name - Please Print)
 P.O. Box 24016
 (Street or P.O. Box)
 Baltimore MD 21227
 (City) (State) (Zip Code)

[Signature]
(Owner's Signature)

RECEIVED
BLM AZ STATE OFFICE
2009 AUG 12 P 1:28
PHOENIX, ARIZONA

(Owner's Name - Please Print)

(Owner's Signature)

ENTERED INTO COMPUTER

SEP 28 2009 ps

(Street or P.O. Box)

(City) (State) (Zip Code)

(Owner's Name - Please Print)

(Owner's Signature)

(Street or P.O. Box)

(City) (State) (Zip Code)

(Owner's Name - Please Print)

(Owner's Signature)

(Street or P.O. Box)

(City)

(State)

(Zip Code)

(Owner's Name - Please Print)

(Owner's Signature)

(Street or P.O. Box)

(City)

(State)

(Zip Code)

(Owner's Name - Please Print)

(Owner's Signature)

(Street or P.O. Box)

(City)

(State)

(Zip Code)

(Owner's Name - Please Print)

(Owner's Signature)

(Street or P.O. Box)

(City)

(State)

(Zip Code)

RECEIVED
BLM AZ STATE OFFICE
2009 AUG 12 1:28
PHOENIX, ARIZONA

Title 18 U.S.C. Section 1001 and Title 43 U.S.C. Section 1212 makes it a crime for any person knowingly and willfully to make to any department or agency of the United States any false, fictitious or fraudulent statements or representations as to any matter within its jurisdiction.

INSTRUCTIONS

1. This certification is made under the provisions of §1744 of Title 43 and § 28-28k of Title 30 of the United States Code; and the regulations thereunder (43 CFR Part 3830).
2. The claimant(s) must fill in the dates in paragraph 1 for the beginning and ending of the assessment year for which this waiver is sought.
3. The claimant(s) must fill in the date in paragraph 2 for the beginning of the assessment year for which this waiver is sought.
4. All claim and site names and Bureau of Land Management (BLM) serial numbers must be listed for the mining claims, mill sites, and tunnel sites for which the waiver is sought.
5. All owners of the mining claims, mill sites, and tunnel sites and their addresses must be given.
6. This waiver form must be signed by all the claimants or their designated agent, in original form. If an agent is designated, a notarized designation of agent, signed by all of the claimants with proper address given, must be submitted with this waiver.
7. This form must be filed no later than September 1st for the upcoming assessment year in the BLM State Office where the mining claims or sites are recorded, or the waiver cannot be granted by the BLM. (Example: to obtain a waiver for the assessment year 2000, which begins at noon on September 1, 1999, you must qualify for and file for a waiver no later than September 1, 1999, in the proper BLM State Office).
8. For all mining claims which require assessment work, you must record an affidavit of labor on or before the December 30th immediately following the filing of this waiver. For all other mining claims or sites waived, you must record a notice of intent to hold on or before the December 30th immediately following the filing of this waiver.
9. Mill and tunnel sites may also be listed upon this waiver and be waived from payment of the maintenance fee. A notice of intent to hold for these sites is required to be filed by the December 30th following the filing of this waiver.

FOR OFFICIAL USE ONLY

The AVS Group, LLC
P.O. Box 24016
Baltimore, MD 21227
Phone: (410) 590-4605
Fax: (877) 839-2099

RECEIVED
BLM AZ STATE OFFICE

8/10/2009

2009 AUG 12 P 1:27

PHOENIX, ARIZONA

Bureau of Land Management
1 North Central Avenue
Suite 800
Phoenix, AZ 85004-4427

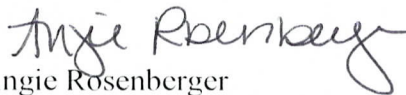
RE: Maintenance Fee Waiver Certification

Enclosed please find our Maintenance Fee Waiver Certification form. Please return a recorded copy to:

The AVS Group, LLC
P.O. Box 24016
Baltimore, MD 21227

Please give me a call at 410-590-4605 if you have any questions regarding this document.

Thank you,


Angie Rosenberger

AMC 371038

UNITED STATES
DEPARTMENT OF THE INTERIOR
BUREAU OF LAND MANAGEMENT

CREDIT CARD PAYMENT
For Mining Claim Maintenance Fee

THIS IS A CHANGE OF ADDRESS

TELEPHONE SUBMISSION - ACCURACY OF THE BELOW INFORMATION IS THE RESPONSIBILITY OF THE CLAIMANT/OWNER

NAME Charles Mitchell
ADDRESS (407-342-3164) PO BOX 682797
CITY ORLANDO STATE FL ZIP 32868
PHONE # _____ - _____

SEND RECEIPT TO Above address
 Other (Include Name and Mailing Address):

AMC NUMBER
L 371038
371045

CLAIM/SITE NAME
ALDER GOLD 1
ALDER GOLD 8

2 # of Claim/Site
x 140.00 Each
\$ 280 Total Charged ECG (INITIALS)
RECEIPT # 1973750

DATE STAMP

RECEIVED
BLM AZ STATE OFFICE
PHOENIX, ARIZONA
2009 AUG 10 A 10:47

***** FOR OFFICIAL USE ONLY *****
DATE _____ INITIALS _____ VERIFIED _____

ENTERED
AUG 24 2009

ENTERED
AUG 24 2009
299

United States Department of the Interior
Bureau of Land Management
 BUSINESS & SUPPORT SVCS DIV
 ONE N CENTRAL AVE SUITE 800
 PHOENIX, AZ 85004 -4427
 Phone: (602) 417-9200

Receipt

No: 1973750

Transaction #: 2037673	
Date of Transaction: 08/10/2009	
CUSTOMER:	CHARLES MITCHELL PO BOX 682797 ORLANDO,FL 32868-2797 US

LINE #	QTY	DESCRIPTION	REMARKS	UNIT PRICE	TOTAL
1	1.00	LOCATABLE MINERALS / MINING CLAIMS- NOT NEW-UNADJUD,ONE AUTH NO. ONLY / MINING CLAIM MONEY RECEIVED CASES: AMC371038/\$280.00	2010 MAINT (2)	- n/a -	280.00
TOTAL:					\$280.00

PAYMENT INFORMATION			
NOTE: Items will appear on credit card statement as "Bureau of Land Mgmt CO".			
1	AMOUNT:	280.00	POSTMARKED: N/A
	TYPE:	CREDIT CARD	RECEIVED: 08/10/2009
	NAME:	MITCHELL, CHARLES PO BOX 682797 ORLANDO FL 32868-2797 US	
	CARD NO:	XXXXXXXXXXXX3805	AUTH CODE: 01083B
	NAME ON CARD:	CHARLES MITCHELL	
	EXPIRES:	06/2010	
	SIGNATURE:		

REMARKS

This receipt was generated by the automated BLM Collections and Billing System and is a paper representation of a portion of the official electronic record contained therein.

F. ANN RODRIGUEZ RECORDER
 RECORDED BY: MER
 DEPUTY RECORDER
 0409 ES1

W
 AVS GROUP LLC
 PO BOX 24016
 BALTIMORE MD 21227




KET: 13393
 PAGE: 346
 NO. OF PAGES: 2
 SEQUENCE: 20081810180
 09/17/2008
 11:44
 AFFPL
 MAIL
 AMOUNT PAID \$ 15.00

AMC 371038

Telephone: 410-242-6527
 E-mail address: angle@theavsgroup.com

AFFIDAVIT OF PERFORMANCE OF ANNUAL WORK

1. State of Arizona, County of Pima ss:
 2. I (Name) James Andrews of The AVS Group, LLC
 3. Reside at (Address) 1587 Eaton Way



City Annapolis County Anne Arundel

State MD Zip 21401 being duly sworn, depose and say that I am a citizen of the United States, more than eighteen years of age, and that all of the facts set forth in this affidavit, subject to the provisions and penalties of 18 U.S.C. 1001 pertaining to the filing of false, fictitious, or fraudulent statements with the United States, are true and correct according to the best of my knowledge, information and belief.

4. Owner's name and address (If not shown in Items 1-3 above). The AVS Group, LLC
P.O. Box 24016, Baltimore, MD 21227

5. That I am personally acquainted with the mining claim(s). The work and improvements were made by and at the expense of the owner(s) of said claim(s). Said contiguous group of claims, listed on this document, are situated in the Dracic (optional) Mining District; Pima County, Arizona.

Line No.	AMC NUMBER	CLAIM/SITE NAME	COUNTY RECORDER DATA (If available)	TWP	RNG	SEC
1	371039	Alder Gold 2		11S	16E	22
2	371041	Alder Gold 4		11S	16E	22
3	371043	Alder Gold 6		11S	16E	22
4	371044	Alder Gold 7		11S	16E	22
5	371049	Alder Gold 12		11S	16E	22+23
6				11S	16E	23

1/12/09
 ENTERED INTO COMPUTER

RECEIVED
BLM Date Stamp
PHOENIX, ARIZONA
2008 OCT 28 A 10:29

7					
8					
9					
10					

6. That between the dates starting at 12 o'clock noon on September 1, 20 07 and ending at 12 o'clock noon on September 1, 20 08 at least \$ 650.00 dollars worth of work and improvements were done and performed upon said claim(s) or upon one or more of a contiguous group of claims for the benefit of all, wholly or partly outside of a contiguous group of claims for the benefit of all, not including the location work.

7. That the following persons were employed to perform the work and improvements described herein: _____

James Andrews

8. That the work and improvements performed were: Trail Maintenance - dirt was shoveled, overgrown bushes/shrubs were trimmed

9. Dated: 9/1/08 Signature: [Signature]

SUBSCRIBED AND SWORN TO before me, a Notary Public, this 1st day of Sept 20 08

By: Chris Vasse
Notary Public [Signature]

My Commission Expires May 1, 2011

Bureau of Land Management
Arizona State Office
www.az.blm.gov

No. of Claims: 5 x \$10 = 50
Check No.: 1059 Init. CMC
Receipt No.: 1810047
For BLM Use Only

Form: MCF108
Revised Jan. 2006
Page 2 of 2

10/8/2008

The AVS Group, LLC
P.O. Box 24016
Baltimore, MD 21227
Phone: (410) 590-4605
Fax: (877) 839-2099

Bureau of Land Management
1 North Central Avenue, Suite 800
Phoenix, AZ 85004

RE: Recording of "Affidavit of Performance of Annual Work"

We currently own 5 unpatented mining claims in Pima County. We have already filed our Small Miner Waiver with the BLM for the current year and need to get our "Affidavit of Performance of Annual Work" recorded with the BLM as well. We have already had it recorded with Pima County.


I have enclosed a check in the amount of \$50.00 payable to Bureau of Land Management. This covers the \$10.00 fee for the 5 claims we own.

Please mail the recorded documents to:

The AVS Group, LLC
Attn: Angie Rosenberger
P.O. Box 24016
Baltimore, MD 21227

Please contact me at (410) 590-4605 if you have any questions.

Thank you,


Angie Rosenberger

PHOENIX, ARIZONA

2008 OCT 28 A 10:28

RECEIVED
BLM
OFFICE

The AVS Group, LLC
P.O. Box 24016
Baltimore, MD 21227

BALTIMORE MD 212

09 OCT 2008 PM 6 L



RECEIVED
BLM AZ PHOENIX OFFICE

2008 OCT 28 A 10: 29

PHOENIX, ARIZONA

Bureau of Land Management
1 North Central Ave, Suite 800
Phoenix, AZ 85004

85004-8322




United States Department of the Interior
Bureau of Land Management
 BUSINESS & SUPPORT SVCS DIV
 ONE N CENTRAL AVE SUITE 800
 PHOENIX, AZ 85004 -4427
 Phone: (602) 417-9200

Receipt

No:

1810047

Transaction #: 1868592	
Date of Transaction: 10/28/2008	
CUSTOMER:	THE AVS GROUP LLC 3600 COMMERCE DR STE 612 BALTIMORE,MD 21227-1646 US

LINE #	QTY	DESCRIPTION	REMARKS	UNIT PRICE	TOTAL
1	1.00	LOCATABLE MINERALS / MINING CLAIMS-NOT NEW-UNADJUD,ONE AUTH NO. ONLY / MINING CLAIM MONEY RECEIVED CASES: AMC371039/\$50.00	POL 2008/5	- n/a -	50.00
TOTAL:					\$50.00

PAYMENT INFORMATION					
1	AMOUNT:	50.00	POSTMARKED:	10/09/2008	
	TYPE:	CHECK	RECEIVED:	10/28/2008	
	CHECK NO:	1059			
	NAME:	THE AVS GROUP, LLC. BOX 24016 BALTIMORE MD 21227-1646 US			

REMARKS

This receipt was generated by the automated BLM Collections and Billing System and is a paper representation of a portion of the official electronic record contained therein.

AMC

MAINTENANCE FEE WAIVER CERTIFICATION

FORM APPROVED
OMB NO. 1004-0114
Expires: February 28, 2010

318

SEE INSTRUCTIONS ON REVERSE

AMC 371038

1. This small miner waiver is filed for the assessment year beginning at noon on September 1, 2008 and ending at noon on September 1, 2009.
2. The undersigned and all related parties owned ten or fewer mining claims, mill, or tunnel sites located and maintained on Federal lands in the United States of America on September 1, 2008.
3. The undersigned have performed the assessment work **required by law** for each mining claim listed **prior to filing this waiver** and understand that by filing this form; an affidavit of assessment work **must** be recorded by the December 30th following the filing of this waiver.
4. The undersigned understand that if the assessment work obligation has not yet come due under 30 U.S.C. 28 (for those claims in their first assessment year only); a notice of intent to hold reciting this condition **must** be recorded by the December 30th following the filing of this waiver.
5. The undersigned understand that mill and tunnel sites may also be listed upon this waiver and be waived from payment of the maintenance fee; and that a notice of intent to hold for these sites is required to be recorded by the December 30th immediately following the filing of this waiver.
6. The undersigned understand and acknowledge that pursuant to 43 U.S.C. 1212 and 18 U.S.C. 1001; the filing or recording of a false, fictitious, or fraudulent document with the Bureau of Land Management may result in a fine of up to \$250,000, a prison term not to exceed five years, or both.
7. The mining claims, mill or tunnel sites for which this waiver from payment of the maintenance fees is requested are:

CLAIM OR SITE NAME	BLM RECORDATION SERIAL NUMBER
1. Alder Gold 2	AMC 371039
2. Alder Gold 4	AMC 371041
3. Alder Gold 6	AMC 371043
4. Alder Gold 7	AMC 371044
5. Alder Gold 12	AMC 371049
6.	
7.	
8.	
9.	
10.	

The owner(s) (claimants) of the above mining claims and sites are:
The AVS Group, LLC ✓
(Owner's Name - Please Print)
P.O. Box 24016
(Street or P.O. Box)
Baltimore MD 21227
(City) (State) (Zip Code)

[Signature]
(Owner's Signature)

(Owner's Name - Please Print)

(Street or P.O. Box)

(City) (State) (Zip Code)

(Owner's Signature)

(Owner's Name - Please Print)

(Street or P.O. Box)

(City) (State) (Zip Code)

(Owner's Signature)

RECEIVED
 BLM AZ STATE OFFICE
 2008 AUG 21 A 8:44
 PHOENIX ARIZONA

(Continued on page 2)

RE 9/17/08
 ENTERED IN COMPUTER

8/15/2008

The AVS Group, LLC
P.O. Box 24016
Baltimore, MD 21227
Phone: (410) 242-6527
Fax: (877) 839-2099

Bureau of Land Management
1 North Central Avenue
Suite 800
Phoenix, AZ 85004-4427

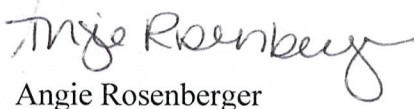
RE: Maintenance Fee Waiver Certification

Enclosed please find our Maintenance Fee Waiver Certification form. Please return a recorded copy to:

The AVS Group, LLC
P.O. Box 24016
Baltimore, MD 21227

Please give me a call at the above telephone number if you have any questions regarding this document.

Thank you,


Angie Rosenberger

RECEIVED
BLM AZ STATE OFFICE
2008 AUG 21 A 8:44
PHOENIX, ARIZONA

AMC 371038

United States Department of the Interior
Bureau of Land Management
BUSINESS & SUPPORT SVCS DIV
ONE N CENTRAL AVE SUITE 800
PHOENIX, AZ 85004 -4427
Phone: (602) 417-9200

Receipt

No: 1746741

Transaction #: 1803893	ENTERED INTO COMPUTER
Date of Transaction: 07/23/2008	
CUSTOMER: CHARLES MITCHELL 1428 KURUME CT ORLANDO,FL 32818	AUG 27 2008 PB + VERIFIED

LINE #	QTY	DESCRIPTION	REMARKS	UNIT PRICE	TOTAL
1	1.00	LOCATABLE MINERALS / MINING CLAIMS-NOT NEW-UNADJUD,ONE AUTH NO. ONLY / MINING CLAIM MONEY RECEIVED (455) CASES: AMC371038/\$250.00	MAINT 2009	- n/a -	250.00
TOTAL:					\$250.00

PAYMENT INFORMATION					
1	AMOUNT:	\$250.00	POSTMARKED:	7/19/08 0:00	
	TYPE:	CHECK	RECEIVED:	07/22/2008	
	CHECK NO:	4973330490			
	NAME:	MEMBER SERVICES ORGANIZATION, INC. 1428 KURUME CT ORLANDO FL 32818			

REMARKS
Applied to AMC 371038 & 371045 PB

This receipt was generated by the automated BLM Collections and Billing System and is a paper representation of a portion of the official electronic record contained therein.

BUREAU OF LAND MANAGEMENT
MINING CLAIMS
MC Customer Information

Run Date: 08/27/2008 12:02 PM

Page: 1

Total Rows Returned: 2

AZ

Limiting Criteria:

System Id = MC

Admin State = AZ

Geo State = AZ

Case Disp Txt = ACTIVE

Geost County Cd =

Admst Dist Ra Cd =

Cust Nm begins with MITCHELL CHARLES

District Txt =

Ra Txt =

County Txt =

Adm Agency =

Adm Agency Txt =

**NO WARRANTY IS MADE BY BLM
FOR USE OF THE DATA FOR
PURPOSES NOT INTENDED BY BLM**

DEPARTMENT OF THE INTERIOR
 BUREAU OF LAND MANAGEMENT
 MINING CLAIMS
 MC Customer Information - WITH Legal Description
 ACTIVE CLAIMS

Run Date: 08/27/2008 12:02 PM

Page 1 of 1

MITCHELL CHARLES
 BOX 682797
 ORLANDO, FL 32868

INT-REL: CLAIMANT

CUSTOMER ID: 2241215

Serial No	Claim Name/Number	County	D	Claim Type	Last		Mc	Loc	Dt	Mr	Twn	Rng	Sec	Subdivision
					Yr	A								
AMC371038 ✓	ALDER GOLD 1	PIMA	A	PLACER CLAIM	2008		03/10/2006			14	0110S	0160E	022	NE NW SW SE
AMC371045	ALDER GOLD 8	PIMA	A	PLACER CLAIM	2008		03/03/2006			14	0110S	0160E	023	NW

Curious George™ 16-24-1220
EZShield™ Check Fraud Protection

837

CO COPY

JUDD LEACH
PH. 714-267-6255
13751 MILFORD CIR.
SANTA ANA, CA 92705

PAY Arizona BLM \$ 125.00
to the order of
One hundred Twenty Five and 00/100 Dollars

WELLS FARGO BANK, N.A.
CALIFORNIA
WELLSFARGO.COM Alder gold 11

For Amc 371078 Judd Leach MP

He was a good little monkey and always very curious...

Security Features Included. Details on Back.

HMCo.

Curious George™ 16-24-1220
EZShield™ Check Fraud Protection

839

CO COPY

JUDD LEACH
PH. 714-267-6255
13751 MILFORD CIR.
SANTA ANA, CA 92705

PAY Arizona BLM \$ 125.00
to the order of
One hundred Twenty Five and 00/100 Dollars

WELLS FARGO BANK, N.A.
CALIFORNIA
WELLSFARGO.COM

For Amc 386611 Sierra Dorado Judd Leach MP

He was a good little monkey and always very curious...

Security Features Included. Details on Back.

ENTERED INTO COMPUTER
AUG 14 2008
PB

CO COPY
7/21/08

Amc 371078
386602

United States Department of the Interior
 Bureau of Land Management
 BUSINESS & SUPPORT SVCS DIV
 ONE N CENTRAL AVE SUITE 800
 PHOENIX, AZ 85004 -4427
 Phone: (602) 417-9200

Receipt

No:

1746781

Transaction #: 1803939		ENTERED INTO COMPUTER
Date of Transaction: 07/23/2008		
CUSTOMER:	JUDD LEACH 13751 MILFORD CIRCLE SANTA ANA, CA 92705	AUG 14 2008 PB & VERIFIED <i>[Signature]</i>

LINE #	QTY	DESCRIPTION	REMARKS	UNIT PRICE	TOTAL
1	1.00	LOCATABLE MINERALS / MINING CLAIMS-NOT NEW-UNADJUD, ONE AUTH NO. ONLY / MINING CLAIM MONEY RECEIVED (455) CASES: AMC371048/\$250.00	MAINT 2009	- n/a -	250.00
TOTAL:					\$250.00

PAYMENT INFORMATION					
1	AMOUNT:	\$125.00	POSTMARKED:	7/15/08 0:00	
	TYPE:	CHECK	RECEIVED:	07/21/2008	
	CHECK NO:	837			
	NAME:	LEACH, JUDD 13751 MILFORD CIRCLE SANTA ANA CA 92705			
2	AMOUNT:	\$125.00	POSTMARKED:	7/15/08 0:00	
	TYPE:	CHECK	RECEIVED:	07/21/2008	
	CHECK NO:	839			
	NAME:	LEACH, JUDD 13751 MILFORD CIRCLE SANTA ANA CA 92705			

REMARKS

This receipt was generated by the automated BLM Collections and Billing System and is a paper representation of a portion of the official electronic record contained therein.

Amc 371038

UNITED STATES
DEPARTMENT OF THE INTERIOR
BUREAU OF LAND MANAGEMENT

CREDIT CARD PAYMENT
FOR MINING CLAIM MAINTENANCE FEE

NAME Charles Mitchell

ADDRESS P.O. Box 682797

CITY Orlando STATE FL ZIP 32868

PHONE # (407) 294-7874 cc address

1428 Kurume Court.

[] THIS IS A CHANGE OF ADDRESS

AMC NUMBER	CLAIM/SITE NAME	32818
<u>371038</u>	<u>ALDER Gold #1</u>	
<u>371045</u>	<u>ALDER Gold #8</u>	

DATE STAMP

COUNT 2 \$ 250.00 INITIALS SC

TELEPHONE SUBMISSION - ACCURACY OF THE ABOVE INFORMATION IS THE RESPONSIBILITY OF THE CLAIMANT/OWNER

FOR OFFICIAL USE ONLY

PHOENIX, ARIZONA

DATE INITIALS VERIFIED

2007 AUG 30 P 2:54

RECEIVED B.L.M. AZ STATE OFFICE

VERIFIED
OCT 10 2007 *ps*

ENTERED INTO COMPUTER
9/21/07 *ab*

United States Department of the Interior
Bureau of Land Management
 BUSINESS & SUPPORT SVCS DIV
 ONE N CENTRAL AVE SUITE 800
 PHOENIX, AZ 85004 -4427
 Phone: (602) 417-9200

Receipt

No: 1561622

Transaction #: 1613345	
Date of Transaction: 09/05/2007	
CUSTOMER:	CHARLES MITCHELL P O BOX 682797 ORLANDO,FL 32868

LINE #	QTY	DESCRIPTION	REMARKS	UNIT PRICE	TOTAL
1	1.00	LOCATABLE MINERALS / MINING CLAIMS-NOT NEW-UNADJUD,ONE AUTH NO. ONLY / MINING CLAIM MONEY RECEIVED (455) CASES: AMC371038/\$250.00	MAINT 2008 (2)	- n/a -	250.00
TOTAL:					\$250.00

PAYMENT INFORMATION				
NOTE: Items will appear on credit card statement as "Bureau of Land Management".				
1	AMOUNT:	\$250.00	POSTMARKED:	N/A
	TYPE:	CREDIT CARD	RECEIVED:	09/05/2007
	NAME:	MITCHELL, CHARLES P O BOX 682797 ORLANDO FL 32868		
	CARD NO:	XXXXXXXXXXXX4925	AUTH CODE:	005877
	NAME ON CARD:	CHARLES MITCHELL		
	EXPIRES:	03/31/2009		
	SIGNATURE:			

REMARKS

This receipt was generated by the automated BLM Collections and Billing System and is a paper representation of a portion of the official electronic record contained therein.

9/24/2007

The AVS Group, LLC
3600 Commerce Drive, Suite 612
Baltimore, MD 21227
Phone: (410) 242-6527
Fax: (877) 839-2099

AMC 371038

Bureau of Land Management
1 North Central Avenue
Suite 800
Phoenix, AZ 85004-4427

RE: Affidavit of Performance of Annual Work

Enclosed please find our Affidavit of Performance of Annual Work which has already been recorded with Pima County. We have also enclosed a check, made payable to the BLM, in the amount of \$50.00 (\$10.00 x 5 claims).

Please give me a call at the above phone number if you have any questions regarding these documents.

Thank you,



Angie Rosenberger

RECEIVED:
B.L.M. AZ STATE OFFICE
2007 OCT -2 A 8:00
PHOENIX, ARIZONA

ENTERED TO CLERK
RE 10/10/07

F. ANN RODRIGUEZ, RECORDER
 RECORDED BY: [Signature]
 DEPUTY RECORDER
 1956 ES2



DOCKET: 13133
 PAGE: 1692
 NO. OF PAGES: 2
 SEQUENCE: 20071720419
 09/05/2007
 AFFPL 14:25
 MAIL
 AMOUNT PAID \$ 15.00

W
 AVS GROUP LLC
 3600 COMMERCE DR #612
 BALTIMORE MD 21227

Telephone: 410-242-6527
 E-mail address: angie@theavsgroup.com

AFFIDAVIT OF PERFORMANCE OF ANNUAL WORK

1. State of Arizona, County of Pima ss:
 2. I (Name) James Andrews of The AVS Group
 3. Reside at (Address) 1587 Eaton Way
[Signature]
 City Annapolis County Anne Arundel

RECEIVED
 BLM, AZ STATE OFFICE
 2007 OCT -2 A 8:00
 PHOENIX, ARIZONA
 BLM
 Date
 Stamp

State MD Zip 21401 being duly sworn, depose and say that I am a citizen of the United States, more than eighteen years of age, and that all of the facts set forth in this affidavit, subject to the provisions and penalties of 18 U.S.C. 1001 pertaining to the filing of false, fictitious, or fraudulent statements with the United States, are true and correct according to the best of my knowledge, information and belief.

4. Owner's name and address (If not shown in Items 1-3 above). The AVS Group, LLC
P.O. Box 24016, Baltimore, MD 21227

5. That I am personally acquainted with the mining claim(s). The work and improvements were made by and at the expense of the owner(s) of said claim(s). Said contiguous group of claims, listed on this document, are situated in the Oracle (optional) Mining District; Pima County, Arizona.

Line No.	AMC NUMBER	CLAIM/SITE NAME	COUNTY RECORDER DATA (If available)	TWP	RNG	SEC
1	371039	Alder Gold 2		11S	16E	22
2	371041	Alder Gold 4		11S	16E	22
3	371043	Alder Gold 6		11S	16E	22
4	371044	Alder Gold 7		11S	16E	22+23
5	371049	Alder Gold 12		11S	16E	23
6						

✓

AFFIDAVIT OF PERFORMANCE OF ANNUAL WORK – page 2

RECEIVED
 B.L.M. AZ STATE OFFICE
 2007 OCT - 2 A 8:00
 PHOENIX, ARIZONA
 BLM
 Date
 Stamp

7						
8						
9						
10						

6. That between the dates starting at 12 o'clock noon on September 1, 20 06 and ending at 12 o'clock noon on September 1, 20 07 at least \$ 625.00 dollars worth of work and improvements were done and performed upon said claim(s) or upon one or more of a contiguous group of claims for the benefit of all, wholly or partly outside of a contiguous group of claims for the benefit of all, not including the location work.

7. That the following persons were employed to perform the work and improvements described herein: Daniel Stansbury, James Andrews

8. That the work and improvements performed were: Trail Maintenance - dirt was shoveled, overgrown bushes/shrubs were trimmed

9: Dated: 8/31/07 Signature: [Signature]

SUBSCRIBED AND SWORN TO before me, a Notary Public, this 31st day of Aug 20 07

By: [Signature]

Notary Public [Signature]

My Commission Expires May 1, 2011

Bureau of Land Management
 Arizona State Office
www.az.blm.gov

No. of Claims: 5 x \$10 = 50.00
 Check No.: 1768 Init. [Signature]
 Receipt No.: 1577498
 For BLM Use Only

Form: MCF108
 Revised Jan. 2006
 Page 2 of 2

United States Department of the Interior
Bureau of Land Management
 BUSINESS & SUPPORT SVCS DIV
 ONE N CENTRAL AVE SUITE 800
 PHOENIX, AZ 85004 -4427
 Phone: (602) 417-9200

Receipt

No: 1577498

Transaction #: 1629484	
Date of Transaction: 10/02/2007	
CUSTOMER:	THE AVS GROUP LLC 3600 COMMERCE DRIVE SUITE 612 BALTIMORE,MD 21227

LINE #	QTY	DESCRIPTION	REMARKS	UNIT PRICE	TOTAL
1	1.00	LOCATABLE MINERALS / MINING CLAIMS-NOT NEW-UNADJUD,ONE AUTH NO. ONLY / MINING CLAIM MONEY RECEIVED (455) CASES: AMC371039/\$50.00	POL	- n/a -	50.00
TOTAL:					\$50.00

PAYMENT INFORMATION					
1	AMOUNT:	\$50.00	POSTMARKED:	9/25/07 0:00	
	TYPE:	CHECK	RECEIVED:	10/02/2007	
	CHECK NO:	1762			
	NAME:	AVS GROUP LLC PO BOX 24016 BALTIMORE MD 21227			

REMARKS

This receipt was generated by the automated BLM Collections and Billing System and is a paper representation of a portion of the official electronic record contained therein.

UNITED STATES DEPARTMENT OF THE INTERIOR
BUREAU OF LAND MANAGEMENT

FORM APPROVED
OMB NO. 1004-0114
Expires: February 28, 2010

MAINTENANCE FEE WAIVER CERTIFICATION

SEE INSTRUCTIONS ON REVERSE

1. This small miner waiver is filed for the assessment year beginning at noon on September 1, 2007 and ending at noon on September 1, 2008.
2. The undersigned and all related parties owned ten or fewer mining claims, mill, or tunnel sites located and maintained on Federal lands in the United States of America on September 1, 2007.
3. The undersigned have performed the assessment work **required by law** for each mining claim listed **prior to filing this waiver** and understand that by filing this form; an affidavit of assessment work **must** be recorded by the December 30th following the filing of this waiver.
4. The undersigned understand that if the assessment work obligation has not yet come due under 30 U.S.C. 28 (for those claims in their first assessment year only); a notice of intent to hold reciting this condition **must** be recorded by the December 30th following the filing of this waiver.
5. The undersigned understand that mill and tunnel sites may also be listed upon this waiver and be waived from payment of the maintenance fee; and that a notice of intent to hold for these sites is required to be recorded by the December 30th immediately following the filing of this waiver.
6. The undersigned understand and acknowledge that pursuant to 43 U.S.C. 1212 and 18 U.S.C. 1001; the filing or recording of a false, fictitious, or fraudulent document with the Bureau of Land Management may result in a fine of up to \$250,000, a prison term not to exceed five years, or both.
7. The mining claims, mill or tunnel sites for which this waiver from payment of the maintenance fees is requested are:

CLAIM OR SITE NAME	BLM RECORDATION SERIAL NUMBER
1. Alder Gold 2	AMC 371039
2. Alder Gold 4	AMC 371041
3. Alder Gold 6	AMC 371043
4. Alder Gold 7	AMC 371044
5. Alder Gold 12	AMC 371049
6.	
7.	
8.	
9.	
10.	

The owner(s) (claimants) of the above mining claims and sites are:

The AVS Group, LLC
(Owner's Name - Please Print)
P.O. Box 240116
(Street or P.O. Box)
Baltimore MD 21227
(City) (State) (Zip Code)

[Signature]
(Owner's Signature)

(Owner's Name - Please Print)

(Street or P.O. Box)

(City) (State) (Zip Code)

(Owner's Signature)

(Owner's Name - Please Print)

(Street or P.O. Box)

(City) (State) (Zip Code)

(Owner's Signature)

RECEIVED
BUREAU OF
LAND MANAGEMENT
2007 AUG 24 P 12:59
ARIZONA
STATE OFFICE
PHOENIX ARIZONA

(Continued on page 2)

ENTERED INTO COMPUTER
9/21/07 QB

(Owner's Name - Please Print)	(Owner's Signature)
(Street or P.O. Box)	(City) (State) (Zip Code)
(Owner's Name - Please Print)	(Owner's Signature)
(Street or P.O. Box)	(City) (State) (Zip Code)
(Owner's Name - Please Print)	(Owner's Signature)
(Street or P.O. Box)	(City) (State) (Zip Code)
(Owner's Name - Please Print)	(Owner's Signature)
(Street or P.O. Box)	(City) (State) (Zip Code)

INSTRUCTIONS

- | | |
|--|--|
| <ol style="list-style-type: none"> 1. This certification is made under the provisions of § 1744 of Title 43 and § 28-28k of Title 30 of the United States Code; and the regulations thereunder (43 CFR Part 3830). 2. The claimant(s) must fill in the dates in paragraph 1 for the beginning and ending of the assessment year for which this waiver is sought. 3. The claimant(s) must fill in the date in paragraph 2 for the beginning of the assessment year for which this waiver is sought. 4. All claim and site names and Bureau of Land Management (BLM) serial numbers must be listed for the mining claims, mill sites, and tunnel sites for which the waiver is sought. 5. All owners of the mining claims, mill sites, and tunnel sites and their addresses must be given. 6. This waiver form must be signed by all the claimants or their designated agent, in original form. If an agent is designated, a notarized designation of agent, signed by all of the claimants with proper address given, must be submitted with this waiver. | <ol style="list-style-type: none"> 7. This form must be filed no later than September 1st for the upcoming assessment year in the BLM State Office where the mining claims or sites are recorded, or the waiver cannot be granted by the BLM. (Example: to obtain a waiver for the assessment year 2000, which begins at noon on September 1, 1999, you must qualify for and file for a waiver no later than September 1, 1999, in the proper BLM State Office). 8. For all mining claims which require assessment work, you must record an affidavit of labor on or before the December 30th immediately following the filing of this waiver. For all other mining claims or sites waived, you must record a notice of intent to hold on or before the December 30th immediately following the filing of this waiver. 9. Mill and tunnel sites may also be listed upon this waiver and be waived from payment of the maintenance fee. A notice of intent to hold for these sites is required to be filed by the December 30th following the filing of this waiver. |
|--|--|

NOTICE/BURDEN HOURS STATEMENT

<p>The Privacy Act of 1974, <i>as amended</i>, and the regulation in 43 CFR 2.48(d) provide that you be furnished the following information in connection with the information required by this certification of waiver from rental fees.</p> <p>AUTHORITY: 30 U.S.C. 28-28k; 43 U.S.C. 1201, 1457, 1740, and 1744; and 43 CFR 3830.</p> <p>PRINCIPLE PURPOSE: This information is to be used to verify that the owner(s) (claimants) of a mining claim has complied with 30 U.S.C. 28f and is entitled to perform assessment work in lieu of paying the maintenance fee for the mining claims listed on this form.</p> <p>ROUTINE USE: (1) Adjudication of the claimant(s) certification of waiver from paying the maintenance fee otherwise required by 30 U.S.C. 28f. (2) Disclosure may be made to appropriate Federal agencies when location is made within the agency's geographic area of responsibility. (3) Information from the record and/or the record will be transferred to the appropriate Federal, State, or local agency, or a member of the public in response to a specific request for pertinent information. (4) Information may also be provided to the Department of Justice or in a proceeding before a court or adjudicative body; or to Federal, State, local or foreign agencies when needed for enforcement of civil or criminal codes or applicable regulations concerning title rights upon the public land.</p> <p>EFFECT OF NOT PROVIDING INFORMATION: Disclosure of this information is required by 30 U.S.C. 28f and 43 CFR Part 3830 for those qualified claimants wishing to take the small miner waiver allowed. Failure to supply the information required in this form to support the claimants certification of waiver from payment of the otherwise required maintenance fees will result in the waiver being disallowed and the mining claims subject to forfeiture by BLM under 30 U.S.C. 28i.</p>	<p>The Paperwork Reduction Act of 1995 requires us to inform you that:</p> <p>This information is being collected to allow the BLM to determine if you qualify for a waiver from the payment of \$100 per mining claim or site maintenance fee established in 30 U.S.C. 28f and the implementing regulations at 43 CFR 3830. A response to this request is required in accordance with the statute to obtain your benefit.</p> <p>BLM would like you to know that you do not have to respond to this, or any other, Federal agency-sponsored information collection unless it displays a currently valid OMB control number.</p> <p>Public reporting burden for this form is estimated to average 20 minutes (.33 hours) per response, including time to review instructions, gathering and maintaining data, and completing and reviewing the form. Direct comments regarding this burden estimate, or any other aspect of this form, to the U.S. Department of the Interior, Bureau of Land Management, (1004-0114) Bureau Information Collection Clearance Officer (WO-630), Mail Stop 401 LS, 1849 C St., N.W., Washington, D.C. 20240.</p>
---	---

FOR OFFICIAL USE ONLY

AMC 371038

BLM Arizona Office
One North Central Avenue
Suite 800
Phoenix, AZ 85004-4427

Arizona BLM:

Please find the enclosed check in the amount of \$125 to be put toward the Annual Maintenance Fee that is due on September 1, 2007. The serial number associated with the claim is AMC371048. The claim is registered to: Judd Leach, 13751 Milford Circle, Santa Ana, CA 92705. (714) 267-6255.

Regards,

Judd Leach

Judd Leach 8-18-07

RECEIVED
B.L.M. AZ STATE OFFICE
2007 AUG 21 A 7:54
PHOENIX, ARIZONA

United States Department of the Interior

Bureau of Land Management
 BUSINESS & SUPPORT SVCS DIV
 ONE N CENTRAL AVE SUITE 800
 PHOENIX, AZ 85004 -4427
 Phone: (602) 417-9200

Receipt

No:

1548990

Transaction #: 1600436	
Date of Transaction: 08/21/2007	
CUSTOMER:	JUDD LEACH 13751 MILFORD CIRCLE SANTA ANA, CA 92705

LINE #	QTY	DESCRIPTION	REMARKS	UNIT PRICE	TOTAL
1	1.00	LOCATABLE MINERALS / MINING CLAIMS-NOT NEW-UNADJUD, ONE AUTH NO. ONLY / MINING CLAIM MONEY RECEIVED (455) CASES: AMC371048/\$125.00	MAINT 2008 (2)	- n/a -	125.00
TOTAL:					\$125.00

PAYMENT INFORMATION					
1	AMOUNT:	\$125.00	POSTMARKED:	8/18/07 0:00	
	TYPE:	CHECK	RECEIVED:	08/21/2007	
	CHECK NO:	373			
	NAME:	LEACH, JUDD 13751 MILFORD CIRCLE SANTA ANA CA 92705			

REMARKS

This receipt was generated by the automated BLM Collections and Billing System and is a paper representation of a portion of the official electronic record contained therein.

United States Department of the Interior
Bureau of Land Management
 BUSINESS & SUPPORT SVCS DIV
 ONE N CENTRAL AVE SUITE 800
 PHOENIX, AZ 85004 -4427
 Phone: (602) 417-9200

Receipt

AMC 371038

No: 1556019

Transaction #: 1607631	
Date of Transaction: 08/29/2007	
CUSTOMER:	RAUL MOLINAR 4115 VALLE DR CHINO HILLS, CA 91709

LINE #	QTY	DESCRIPTION	REMARKS	UNIT PRICE	TOTAL
1	1.00	LOCATABLE MINERALS / MINING CLAIMS- NOT NEW-UNADJUD, ONE AUTH NO. ONLY / MINING CLAIM MONEY RECEIVED (455) CASES: AMC371047/\$125.00	MAINT 2008/1	- n/a -	125.00
TOTAL:					\$125.00

PAYMENT INFORMATION					
1	AMOUNT:	\$125.00	POSTMARKED:	8/24/07 0:00	
	TYPE:	CHECK	RECEIVED:	08/28/2007	
	CHECK NO:	1320			
	NAME:	MOLINAR, RAUL 4115 VALLE DR CHINO HILLS CA 91709			

REMARKS
PLEASE USE A FROM NEXT TIME

This receipt was generated by the automated BLM Collections and Billing System and is a paper representation of a portion of the official electronic record contained therein.

RS 9/21/07

AMC 371038

BLM Arizona Office
One North Central Avenue
Suite 800
Phoenix, Arizona 85004-4427

Arizona BLM:

Please find the enclosed check in the amount of \$125 to be put toward the Annual Maintenance Fee that is due on September 1, 2006. The serial number associated with the claim is AMC371048. The claim is registered to: Judd Leach, 13751 Milford Circle, Santa Ana, California 92705. (714) 267-6255.

Regards,

Judd Leach 8-29-06
Judd Leach

"Postmarked timely"

RECEIVED
B.L.M. AZ STATE OFFICE
2006 SEP - 6 A 7:44
PHOENIX, ARIZONA

J. Leach
13751 M. Ford circle

"Postmarked timely"

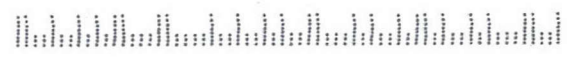
SANTA ANA CA 927
31 AUG 2006 PM 3 L



BLM / Arizona office
One North Central Avenue
Suite 800
Phoenix, AZ 85004-4427

RECEIVED
BLM. AZ STATE OFFICE
2006 SEP - 6 A 7: 44
PHOENIX, ARIZONA

85004+2322 0041



United States Department of the Interior
 Bureau of Land Management
 BUSINESS & SUPPORT SVCS DIV
 ONE N CENTRAL AVE
 PHOENIX, AZ 85004 -2203
 Phone: (602) 417-9200

Receipt

No:

1355579

Transaction #: 1400987		ENTERED INTO COMPUTER
Date of Transaction: 09/11/2006		
CUSTOMER:	JUDD LEACH 13751 MILFORD CIRCLE SANTA ANA, CA 92705	SEP 19 2006 JB

LINE #	QTY	DESCRIPTION	REMARKS	UNIT PRICE	TOTAL
1	1.00	LOCATABLE MINERALS / MINING CLAIMS-NOT NEW-UNADJUD, ONE AUTH NO. ONLY / MINING CLAIM MONEY RECEIVED (455) CASES: AMC371048/\$125.00	MAINT 2007 (1)	- n/a -	125.00
TOTAL:					\$125.00

PAYMENT INFORMATION					
1	AMOUNT:	\$125.00	POSTMARKED:	08/31/2006	
	TYPE:	CHECK	RECEIVED:	09/06/2006	
	CHECK NO:	182			
	NAME:	LEACH, JUDD 13751 MILFORD CIRCLE SANTA ANA CA 92705			

REMARKS

This receipt was generated by the automated BLM Collections and Billing System and is a paper representation of a portion of the official electronic record contained therein.

AMC 371038

MAINTENANCE FEE PAYMENT

Claimant Name: CHARLES MITCHELL
Address: P.O. BOX 682797
City: Orlando State: FL Zip: 32868
Telephone: 407 522-7226
E-mail address: SQUAREONE007@AOL.COM
Signature: Charles Mitchell

BLM Date Stamp
RECEIVED
B.L.M. AZ STATE OFFICE
2006 AUG 29 10:05 AM
PHOENIX, ARIZONA

Check here if this is a change of address.

LINE NO.	AMC NUMBER	CLAIM/SITE NAME	COUNTY RECORDER DATA (If available)	TWP	RNG	SEC
1	AMC 371038	Alder Gold 1	Docket 12773 P14979	11S	16E	22
2	AMC 371045	Alder Gold 8	Docket 12773 P14993	11S	16E	23
3						
4						
5						
6						
7						
8						
9						
10						

List additional claims on Form MCF114.

Bureau of Land Management
Arizona State Office
www.az.blm.gov

No. of Claims: 2 x \$125 = 125
Check No: 123984 Init. TMS
Receipt No.: 1346893
For BLM Use Only

Form: MCF112
Revised July 2005

This form is available from the Arizona Department of Mines and Mineral Resources and may be reproduced.

ENTERED IN COMPUTER
RE 9/13/06

United States Department of the Interior
Bureau of Land Management
 BUSINESS & SUPPORT SVCS DIV
 ONE N CENTRAL AVE
 PHOENIX, AZ 85004 -2203
 Phone: (602) 417-9200

Receipt

No:

1346893

Transaction #: 1392161	
Date of Transaction: 08/29/2006	
CUSTOMER:	CHARLES MITCHELL P.O. BOX 682797 ORLANDO,FL 32868

LINE #	QTY	DESCRIPTION	REMARKS	UNIT PRICE	TOTAL
1	1.00	LOCATABLE MINERALS / MINING CLAIMS-NOT NEW-UNADJUD,ONE AUTH NO. ONLY / MINING CLAIM MONEY RECEIVED (455) CASES: AMC371038/\$250.00	MAINT 2007 (2)	- n/a -	250.00
TOTAL:					\$250.00

PAYMENT INFORMATION					
1	AMOUNT:	\$250.00	POSTMARKED:	08/25/2006	
	TYPE:	CHECK	RECEIVED:	08/29/2006	
	CHECK NO:	000000123984			
	NAME:	MITCHELL, CHARLES P.O. BOX 682797 ORLANDO FL 32868			

REMARKS

This receipt was generated by the automated BLM Collections and Billing System and is a paper representation of a portion of the official electronic record contained therein.

AMC 371038

MAINTENANCE FEE PAYMENT

Claimant Name: The AVS Group, LLC
Address: P.O. Box 24016
City: Baltimore State: MD Zip: 21227
Telephone: (410) 242-6527
E-mail address: angie@theavsgroup.com
Signature: [Signature]

Check here if this is a change of address.

RECEIVED
BUREAU OF
LAND MANAGEMENT
2006 AUG 25 P 12:11
ARIZONA
STATE OFFICE
PHOENIX, ARIZONA
BLM
Date
Stamp

LINE NO.	AMC NUMBER	CLAIM/SITE NAME	COUNTY RECORDER DATA (If available)	TWP	RNG	SEC
1	AMC 371039	Alder Gold 2	Docket: 12773 Page: 14981	11S	16E	22
2	AMC371041	Alder Gold 4	Docket: 12773 Page: 14985	11S	16E	22
3	AMC371043	Alder Gold 6	Docket: 12773 Page: 14989	11S	16E	22
4	AMC371044	Alder Gold 7	Docket: 12773 Page: 14991	11S	16E	22+23
5	AMC 371046	Alder Gold 9	Docket: 12773 Page: 14995	11S	16E	23
6	AMC371049	Alder Gold 12	Docket: 12773 Page: 15001	11S	16E	23
7						
8						
9						
10						

List additional claims on Form MCF114.

Bureau of Land Management
Arizona State Office
www.az.blm.gov

No. of Claims: 6 x \$125 = 750 -
Check No: 1338 Init. AMC
Receipt No.: 1346033
For BLM Use Only

Form: MCF112
Revised July 2005

This form is available from the Arizona Department of Mines and Mineral Resources and may be reproduced.

RE 9/11/06
ENTERED IN COMPUTER

United States Department of the Interior
Bureau of Land Management
 BUSINESS & SUPPORT SVCS DIV
 ONE N CENTRAL AVE
 PHOENIX, AZ 85004 -2203
 Phone: (602) 417-9200

Receipt

No: 1346033

Transaction #: 1391292	
Date of Transaction: 08/28/2006	
CUSTOMER:	THE AVS GRP LLC BOX 24016 BALTIMORE,MD 21227

LINE #	QTY	DESCRIPTION	REMARKS	UNIT PRICE	TOTAL
1	1.00	LOCATABLE MINERALS / MINING CLAIMS-NOT NEW-UNADJUD,ONE AUTH NO. ONLY / MINING CLAIM MONEY RECEIVED (455) CASES: AMC371041/\$750.00	MAINT 2007/6	- n/a -	750.00
TOTAL:					\$750.00

PAYMENT INFORMATION			
1	AMOUNT:	\$750.00	POSTMARKED: 08/24/2006
	TYPE:	CHECK	RECEIVED: 08/25/2006
	CHECK NO:	1338	
	NAME:	AVS GROUP LLC BOX 24016 BALTIMORE MD 21227	

REMARKS

This receipt was generated by the automated BLM Collections and Billing System and is a paper representation of a portion of the official electronic record contained therein.

AMC 371038

MAINTENANCE FEE PAYMENT

Claimant Name: Raul Molinar
Address: 4115 VALLE VISTA DR.
City: Chester Hills State: CA Zip: 91701
Telephone: (626) 482-3663
E-mail address: Raul.Molinar57@hotmail.com
Signature: Raul Molinar

RECEIVED
B.L.M. AZ STATE OFFICE
2006 AUG 25 A 9:24
PHOENIX, ARIZONA
BLM
Date
Stamp

Check here if this is a change of address.

LINE NO.	AMC NUMBER	CLAIM/SITE NAME	COUNTY RECORDER DATA (If available)	TWP	RNG	SEC
1	37 371047	ALDER GOLD 10	ALH/0726 PE1	11 S	16 E	NW 1/4 Sec 23
2						
3						
4						
5						
6						
7						
8						
9						
10						

List additional claims on Form MCF114.

Bureau of Land Management
Arizona State Office
www.az.blm.gov

No. of Claims: 1 x \$125 = 125
Check No: 2920 Init. RS
Receipt No.: 1344227
For BLM Use Only

Form: MCF112
Revised July 2005

This form is available from the Arizona Department of Mines and Mineral Resources and may be reproduced

ENTERED IN COMPUTER

RE 9/11/06

LOCATION NOTICE FOR LODE MINING CLAIM

NOTICE IS HEREBY GIVEN that the ALDER GOLD 10

_____ lode mining claim has been located

by RAUL MOLINAR whose current mailing

address is 4115 VALLE VISTA DR.

CHINO HILLS, CA. 91709

The general course of this claim is PLACER and it is situated in PIMA

County, Arizona. This claim is 1400 feet in length and 600 feet in width. This claim runs

from the location monument on which this location notice is posted approximately 1400 feet in a

NE direction to the NE end line and 600 feet in a 600 direction to the

E end line. This claim is marked by six monuments, one at each corner and one at the center of each end line of the claim.

The location monument on which this notice is posted is situated within Section NW 1/4 Sec 23, Township 11 SOUTH

_____, Range 16 EAST, Gila Salt River Base and Meridian, Arizona and this claim encompasses portions

of the following quarter section (s), section (s), Township (s) and Range (s) 0 RACE

Gila Salt River Base and Meridian, Arizona.

The locality of this claim with reference to some natural object or permanent monument and additional information

(if any) concerning its locality are as follows: NE COR SEC 22, T11S, R 16 E 90 200 FEET SOUTH AND 2200 FEET EAST TO THE NE CORNER OF THE CLAIM

DATED AND POSTED on the ground this 3 day of 3, 2006

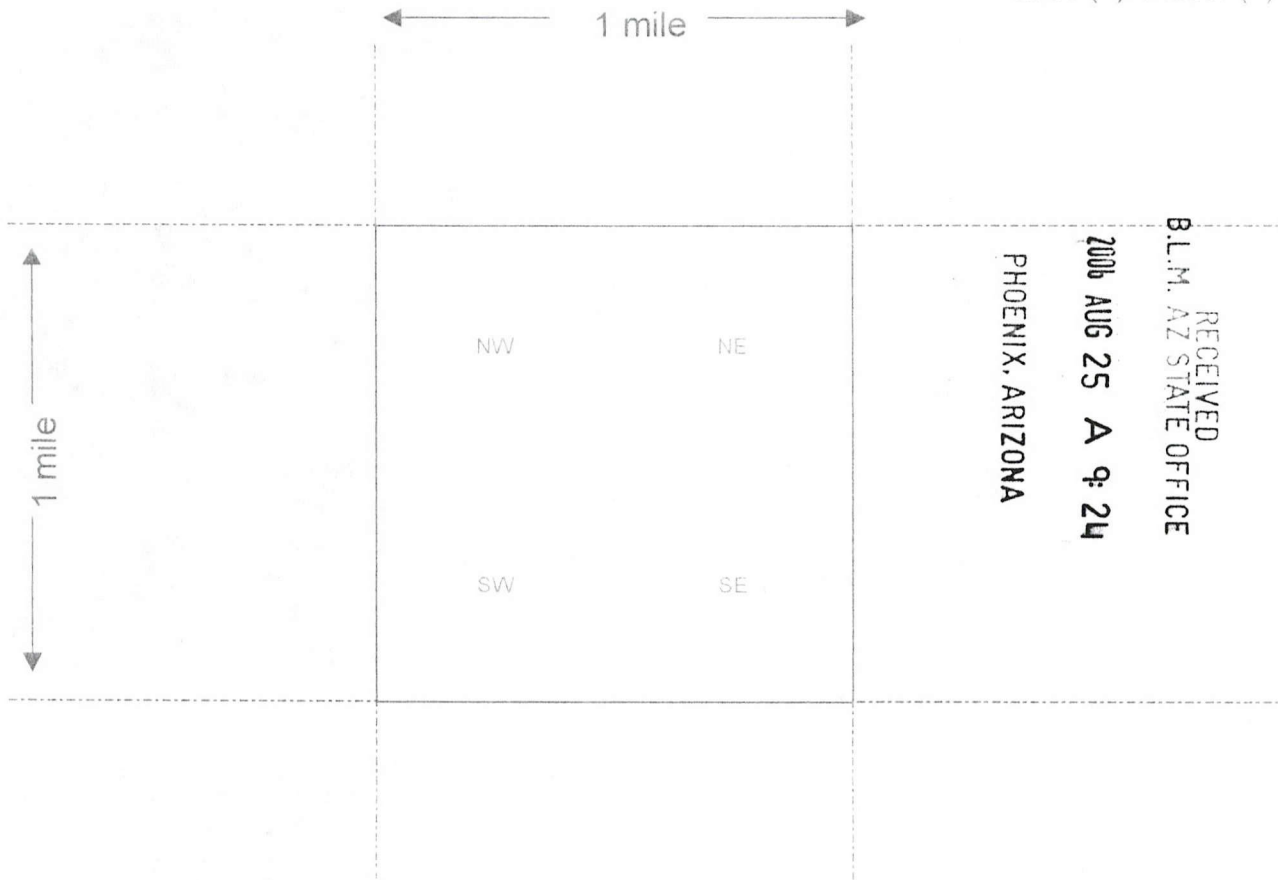
LOCATOR (s) Daniel Environmental & Surveying, LTD.
1650 N. Kolb Road, Suite 13C
Tucson, AZ, 85715

RECEIVED
B.L.M. AZ STATE OFFICE
2006 AUG 25 A 9:24
PHOENIX, ARIZONA
BLM
Date
Stamp

Form MCF100
Revised July 2005

MINING CLAIM MAP

Lode () Placer ()



Scale: 1" = 2000 feet



1. The above map depicts the Alden Gold Co mining claim, which is located in Section (s) 23, Township 11 South, Range 10 East, Gila and Salt River Base and Meridian, Pima County, Arizona.

2. The type of corner and location monuments used are as follows: NE cor Sec 22, T11S, R16E go 200 FEET SOUTH and 2200 FEET EAST TO THE NE CORNER OF CLAIM

3. The bearings and distances in degrees and feet between claim corners are as depicted on the map.

Form MCF100a
Revised July 2005

NOTICE OF INTENTION TO HOLD MINING CLAIMS/SITES
page 2

BLM
Date
Stamp

RECEIVED
OFFICE
B.L.M. AZ STATE
2006 AUG 25 A 9:24
PHOENIX, ARIZONA

1. State of Arizona, County of Pima
2. I (Name) Raul Molina
3. Reside at (Address) 4115 VALLE VISTA DR.
City Citrus Hills County SAN BERNARDINO State CA Zip 91709
4. Owner's name and address (If not shown in Items 1-3 above).

5. Dated: 8/22/06 Signature: Raul Molina

Bureau of Land Management
Arizona State Office
www.az.blm.gov

No. of Claims: _____ x \$10 = _____
Check No: _____ Init. _____
Receipt No.: _____
For BLM Use Only

United States Department of the Interior
Bureau of Land Management
 BUSINESS & SUPPORT SVCS DIV
 ONE N CENTRAL AVE
 PHOENIX, AZ 85004 -2203
 Phone: (602) 417-9200

Receipt

No: 1344227

Transaction #: 1389467	
Date of Transaction: 08/25/2006	
CUSTOMER:	RAUL MOLINAR 4115 VALLE VISTA DR CHINO HILLS,CA 91709-3047

LINE #	QTY	DESCRIPTION	REMARKS	UNIT PRICE	TOTAL
1	1.00	LOCATABLE MINERALS / MINING CLAIMS- NOT NEW-UNADJUD,ONE AUTH NO. ONLY / MINING CLAIM MONEY RECEIVED (455) CASES: AMC371047/\$125.00	MAINT 2007 (1)	- n/a -	125.00
TOTAL:					\$125.00

PAYMENT INFORMATION			
1	AMOUNT:	\$125.00	POSTMARKED: 08/23/2006
	TYPE:	CHECK	RECEIVED: 08/25/2006
	CHECK NO:	2920	
	NAME:	MOLINAR, RAUL 4115 VALLE VISTA DR CHINO HILLS CA 91709 3047	

REMARKS

This receipt was generated by the automated BLM Collections and Billing System and is a paper representation of a portion of the official electronic record contained therein.

AMC 371038

MAINTENANCE FEE PAYMENT

Claimant Name: FLOYD HALL
Address: 1535 W DELAHUNT ST
City: TUCSON State: AZ Zip: 85746
Telephone: 520-294-7274
E-mail address: FDHALLJR@COX.NET
Signature: [Signature]

RECEIVED
BLM, AZ STATE OFFICE
2006 AUG 31 P 3:13
PHOENIX, AZ
BLM
Date
Stamp

Check here if this is a change of address.

LINE NO.	AMC NUMBER	CLAIM/SITE NAME	COUNTY RECORDER DATA (If available)	TWP	RNG	SEC
1	371040	ALDER				
2						
3						
4						
5						
6						
7						
8						
9						
10						

List additional claims on Form MCF114.

No. of Claims: 1 x \$125 = 125⁰⁰
Check No: 127 Init. [Signature]
Receipt No.: 1353474
For BLM Use Only

Bureau of Land Management
Arizona State Office
www.az.blm.gov

Form: MCF112
Revised July 2005

This form is available from the **Arizona Department of Mines and Mineral Resources** and may be reproduced.

RE 9/19/06

United States Department of the Interior
Bureau of Land Management
 BUSINESS & SUPPORT SVCS DIV
 ONE N CENTRAL AVE
 PHOENIX, AZ 85004 -2203
 Phone: (602) 417-9200

Receipt

No: 1353474

Transaction #: 1398855	
Date of Transaction: 09/07/2006	
CUSTOMER:	FLOYD HALL 1535 W DELAHUNT ST TUCSON,AZ 85746

LINE #	QTY	DESCRIPTION	REMARKS	UNIT PRICE	TOTAL
1	1.00	LOCATABLE MINERALS / MINING CLAIMS-NOT NEW-UNADJUD,ONE AUTH NO. ONLY / MINING CLAIM MONEY RECEIVED (455) CASES: AMC371040/\$125.00	MAINT FEE 2007 (1)	- n/a -	125.00
TOTAL:					\$125.00

PAYMENT INFORMATION					
1	AMOUNT:	\$125.00	POSTMARKED:	08/29/2006	
	TYPE:	CHECK	RECEIVED:	09/01/2006	
	CHECK NO:	127			
	NAME:	HALL, FLOYD 1535 W DELAHUNT ST TUCSON AZ 85746			

REMARKS

This receipt was generated by the automated BLM Collections and Billing System and is a paper representation of a portion of the official electronic record contained therein.

NOTICE!!

These documents have been scanned!

Do not place un-scanned documents beneath this notice!

Do not remove this notice from this file!

GPO Jacket No. 560-102
Print Order 61540
Rise Business Services, LLC
Job=AZ15 5/30/2019



Box Number= AZ15105



Claim Begin-End: AMC371038-AMC371049

5 Miscellaneous



AZ15105-1

AMC371038-AMC371456

The AVS Group, LLC
3600 Commerce Drive, Suite 612
Baltimore, MD 21227
(410) 242-6525

3/24/06

Bureau of Land Management
ATTN: Accounts Department
One North Central Avenue
Suite 800
Phoenix, AZ 85004-4427

RE: Recording of New Unpatented Placer Mining Claims

Enclosed are 12 Location Notices for new unpatented placer mining claims. These claims are in the Oracle Mining District of Pima County in Arizona. The name, address and phone number of the Locator is:

The AVS Group, LLC
P.O. Box 24016
Baltimore, MD 21227
(410) 242-6525

Since the filing fee for each claim is \$170.00 we have enclosed a check in the amount of \$2040.00, made payable to Department of Interior – BLM, to cover the recording costs for these 12 claims.

The filing of these documents is very time sensitive, so please return the recorded Notices of Location in the Express Mail envelope we have provided. If at all possible, we would like to get these documents back within one week. If you have any questions, or if for some reason there is a delay in the recording of these documents, please call me at (410) 242-6525.

Thank you,



Angie Rosenberger

RECEIVED
B.L.M. AZ STATE OFFICE
2006 MAR 27 A 10:54
PHOENIX, ARIZONA

NOTICE!!

These documents have been scanned!

Do not place un-scanned documents beneath this notice!

Do not remove this notice from this file!

GPO Jacket No. 560-102
Print Order 61540
Rise Business Services, LLC
Job=AZ15 5/30/2019



Box Number= AZ15105



Claim Begin-End: AMC371038-AMC371049

6 Location Notices-Amendments and Supporting Documents



AZ15105-1 AMC371038-AMC371456

MINING CLAIM STATUS REPORT

STATUS:
MTP CHECKED BY _____
GEO CHECKED BY _____
PRE-ADJ BY _____
FINAL ADJ BY MAH

LEAD SERIAL NO. AMC 371038 THROUGH AMC 371049

# _____	LODE	LOCATION FEE @ \$30 =	\$ <u>360.-</u>
# <u>12</u>	PLACER	PROCESSING FEE @ \$15 =	\$ <u>180.-</u>
# _____	ASSOCIATION PL	MAINTENANCE FEE @ \$125 =	\$ <u>1500.-</u>
# _____	MILL SITE	OVERAGE	\$ _____
# _____	TUNNEL SITE	SHORTAGE	\$ _____
		OTHER FEES	\$ _____
		TOTAL	\$ _____

OVER-THE-COUNTER [] MAIL [] TIMELY FILED: YES [] NO []

LEGAL DESCRIPTION: T 11s R 16E SEC 22, 23
T _____ R _____ SEC _____
T _____ R _____ SEC _____
T _____ R _____ SEC _____

BLM [] FOREST SERVICE [] _____ SUBJ TO PL 359: YES [] NO []

WILDERNESS AREA: NO [] YES [] _____

SPLIT ESTATE: SX [] PX [] SRHA [] OTHER [] _____ N/A []
PROPER NOTICE FILED IF LOCATED ON SRHA LANDS-YES [] NO [] N/A []

RECONVEYED MINERALS ON BLM LANDS REQUIRE OPENING ORDERS
FROM 1944 TO 1993. OPEN TO ENTRY ON: _____ N/A []

STATUS; VOID [] PARTIALLY VOID [] PRIVATE MINERALS []
WITHDRAWN LANDS [] OTHER [] _____

CLAIMANT ACKNOWLEDGES THAT PORTIONS OF THE FOLLOWING
CLAIM(S)/SITE(S): _____
MAY BE VOID OR VOIDABLE. Signature of Claimant: _____

COMMENTS: _____

NOTICE OF MINING CLAIM

1. TYPE OF NOTICE: Location Amendment Relocation

2. TYPE OF CLAIM: Placer Lode Millsite Tunnelsite *

3. The name and address of the Locator is:

Name: The AVS Group, LLC

Address: PO Box 24016

City/State/Zip: Baltimore, MD 21227

4. The name of the claim is: Alder Gold 1

5. The date of the location is: Mar 10 2006

6. The claim is 1400 feet long and 600 feet wide. The location monument of the claim is in the northeast corner of the claim. The metes & bounds description of the claim is as

follows: From the NE corner, go 1400 feet S, 600 feet W, 1400 feet N, 600 feet E to the point of beginning.

7. The general course of the claim is from the NORTH to the SOUTH.

8. The location of the claim is in the SW¼, NW¼, NE¼, & SE¼ SEC 22

Township 11 South Range 16 East, Gila Salt River Base & Meridian,

Oracle Mining District, County of Pima State of Arizona

9. The location of the claim with reference to a natural object or permanent monument is:

From the NE cor Sec 22, T11S, R16E go 2450 feet SOUTH and 2500 feet WEST to the NE corner of the claim

10. Dated: 3 10 06

11. Agent: [Signature]

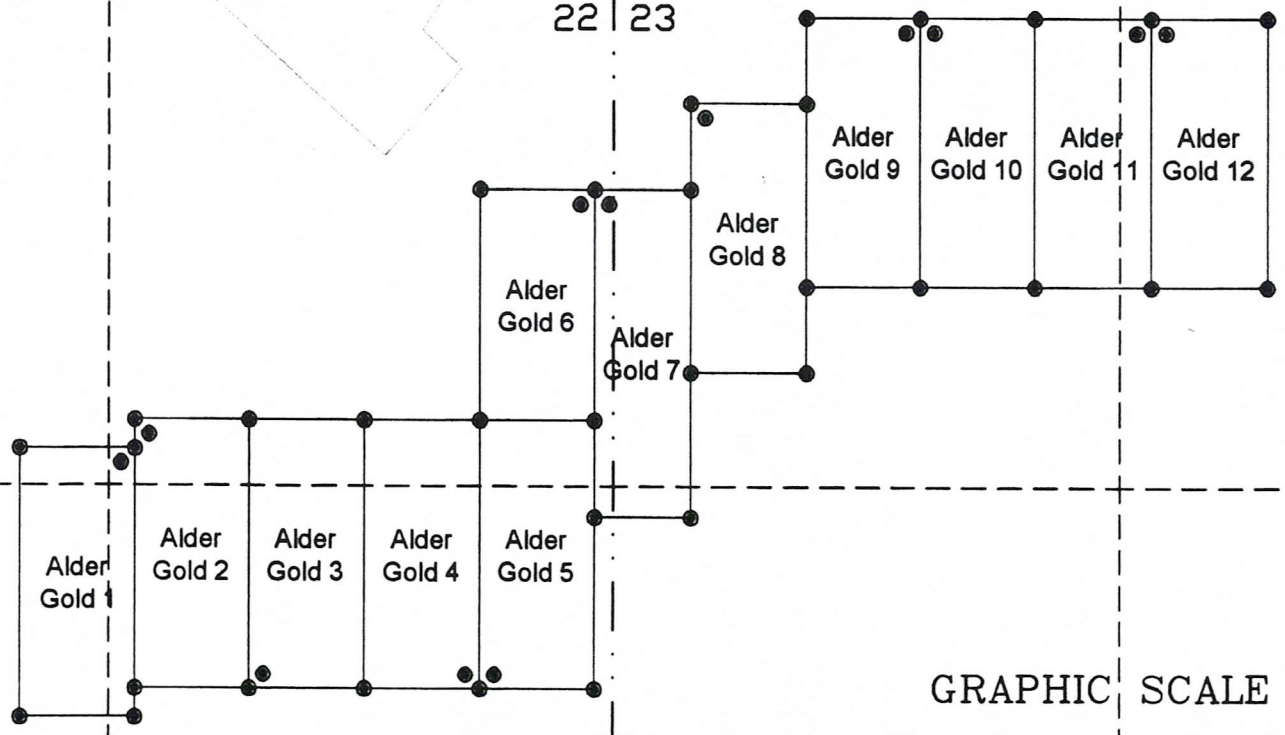
Darling Environmental & Surveying, Ltd.
1650 N Kolb Road, Suite 136
Tucson, AZ 85715

RECEIVED
B.L.M. AZ STATE OFFICE
2006 MAR 27 A 10 54
PHOENIX, ARIZONA

AMG 371038

AMC 371038

15 | 14
22 | 23



GRAPHIC SCALE



(IN FEET)

1 inch = 1000 ft.

PHOENIX, ARIZONA
 RECEIVED
 P.L.M. AZ STATE OFFICE
 2006 MAR 27 A 10 54

22 | 23
27 | 26

Placer Claim Layout
 Alder Canyon
 Secs 22 & 23, T11S, R16E
 Pima County, Arizona

Prepared For:
 The AVS Group, LLC
 PO Box 24016
 Baltimore, MD 21227

DARLING
 ENVIRONMENTAL & SURVEYING, LTD.
 1850 N. KOLB RD. SUITE 138 - TUCSON, AZ 85715
 PH (520)298-2725 - FAX (520)298-2787

DATE	February 28, 2008	SHEET
DRAWN BY	TRV	
CHECKED BY		
SCALE	1" = 1000'	
JOB NO.	AVS-508-021	
REVISION DATE		

NOTICE OF MINING CLAIM

- 1. TYPE OF NOTICE: X Location Amendment Relocation
2. TYPE OF CLAIM: X Placer Lode Millsite Tunnelsite

3. The name and address of the Locator is:

Name: The AVS Group, LLC
Address: PO Box 24016
City/State/Zip: Baltimore, MD 21227

4. The name of the claim is: Alder Gold 2

5. The date of the location is: Mar 10 2006

6. The claim is 1400 feet long and 600 feet wide. The location monument of the claim is in the northwest corner of the claim. The metes & bounds description of the claim is as follows: From the NE corner, go 1400 feet S, 600 feet W, 1400 feet N, 600 feet E to the point of beginning.

7. The general course of the claim is from the NORTH to the SOUTH.

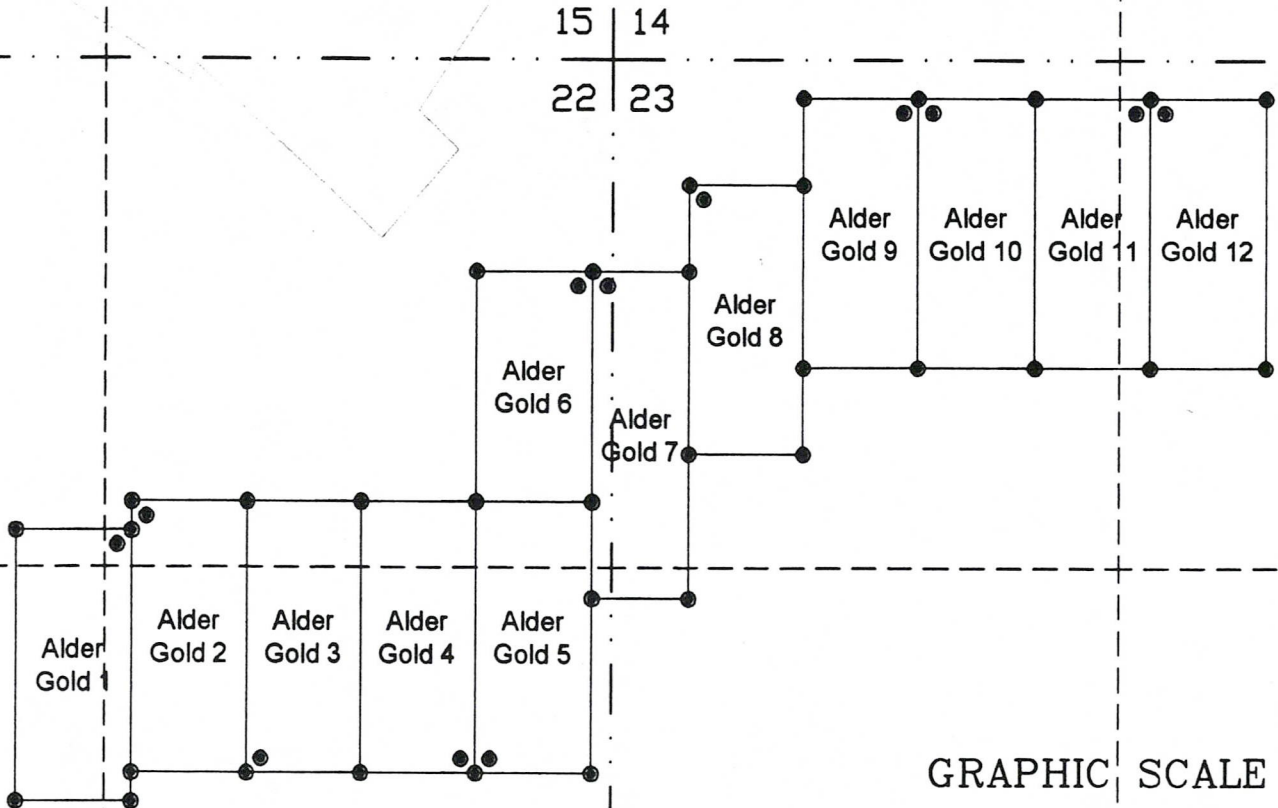
8. The location of the claim is in the SE 1/4 & NE 1/4 SEC 22
Township 11 South Range 16 East, Gila Salt River Base & Meridian,
Oracle Mining District, County of Pima State of Arizona

9. The location of the claim with reference to a natural object or permanent monument is:
From the NE cor Sec 22, T11S, R16E go 2300 feet SOUTH and 1900 feet WEST to the NE corner of the claim

10. Dated: 3 10 06 11. Agent: [Signature] Darling Environmental & Surveying, Ltd. 1650 N Kolb Road, Suite 136 Tucson, AZ 85715

RECEIVED
B.L.M. AZ STATE OFFICE
PHOENIX, ARIZONA
2006 MAR 21 AM 10:51

AMC 371039




15 | 14

22 | 23

22 | 23

27 | 26

GRAPHIC SCALE



(IN FEET)
1 inch = 1000 ft.

PHOENIX, ARIZONA
2006 MAR 27 A 0:54
RECEIVED
BLM, AZ STATE OFFICE

AVS 371039

Placer Claim Layout
Alder Canyon
Secs 22 & 23, T11S, R16E
Pima County, Arizona

Prepared For:
The AVS Group, LLC
PO Box 24016
Baltimore, MD 21227

DARLING
ENVIRONMENTAL & SURVEYING, LTD.
1850 N. KOLB RD., SUITE 138 - TUCSON, AZ 85715
PH (520)298-2725 - FAX (520)298-2787

DATE	February 28, 2006	SHEET
DRAWN BY	TRV	
CHECKED BY		
SCALE	1" = 1000'	
JOB NO.	AVS-008-001	
REVISION DATE		

NOTICE OF MINING CLAIM

- 1. TYPE OF NOTICE: X Location Amendment Relocation
2. TYPE OF CLAIM: X Placer Lode Millsite Tunnelsite

3. The name and address of the Locator is:

Name: The AVS Group, LLC
Address: PO Box 24016
City/State/Zip: Baltimore, MD 21227

4. The name of the claim is: Alder Gold 3

5. The date of the location is: Mar 10 2006

6. The claim is 1400 feet long and 600 feet wide. The location monument of the claim is in the southwest corner of the claim. The metes & bounds description of the claim is as follows: From the NE corner, go 1400 feet S, 600 feet W, 1400 feet N, 600 feet E to the point of beginning.

7. The general course of the claim is from the NORTH to the SOUTH

8. The location of the claim is in the SE 1/4 & NE 1/4 SEC 22

Township 11 South Range 16 East, Gila Salt River Base & Meridian, Oracle Mining District, County of Pima State of Arizona

9. The location of the claim with reference to a natural object or permanent monument is:

From the NE cor Sec 22, T11S, R16E go 2300 feet SOUTH and 1300 feet WEST to the NE corner of the claim

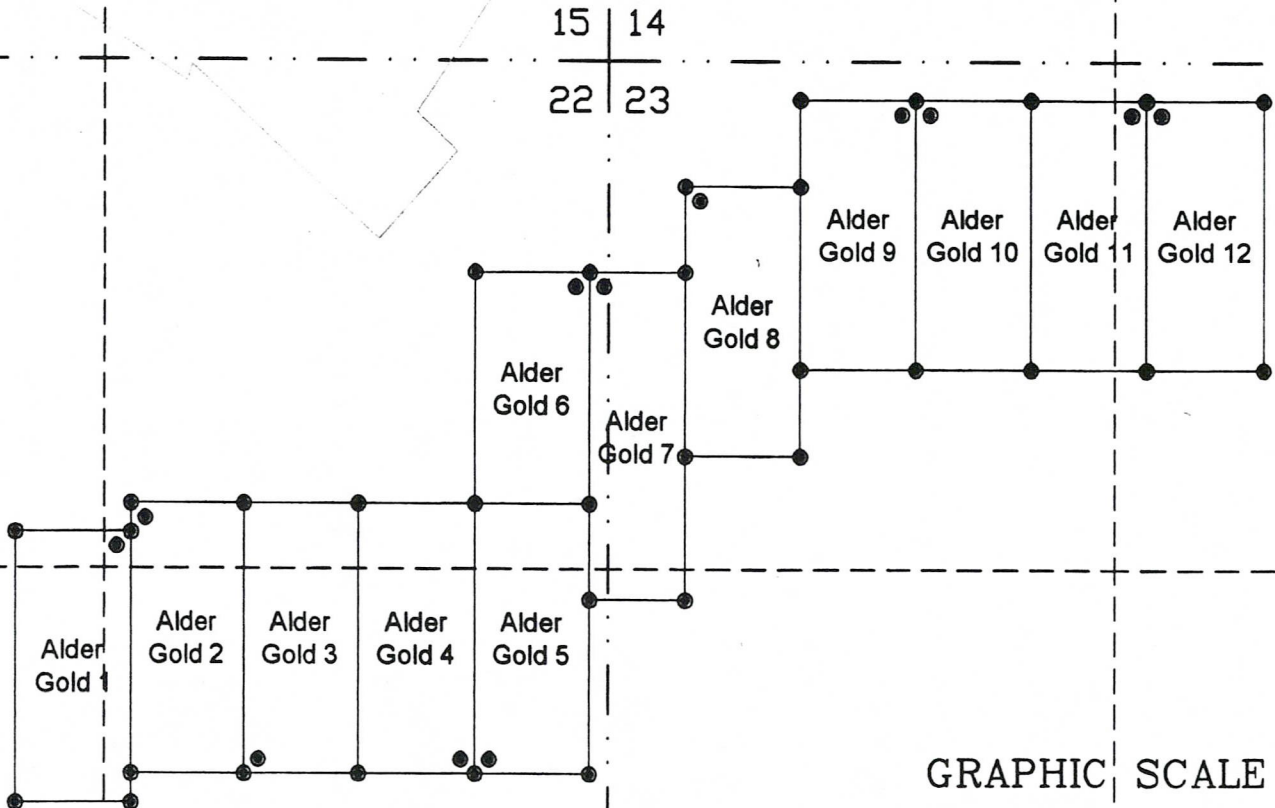
10. Dated: 3 10 06

11. Agent: [Signature]

Darling Environmental & Surveying, Ltd.
1650 N Kolb Road; Suite 136
Tucson, AZ 85715

RECEIVED
B.L.M. AZ STATE OFFICE
2006 MAR 27 A 10:54
PHOENIX, ARIZONA

AMC 371040



GRAPHIC SCALE
 (IN FEET)
 1 inch = 1000 ft.

PHOENIX, ARIZONA
 2006 MAR 27 A 10: 54
 RECEIVED
 B.L.M. AZ STATE OFFICE

22 23
 27 26

AVC 3 7 1 0 4 0

Placer Claim Layout
 Alder Canyon
 Secs 22 & 23, T11S, R16E
 Pima County, Arizona

Prepared For:
 The AVS Group, LLC
 PO Box 24016
 Baltimore, MD 21227

DARLING
 ENVIRONMENTAL & SURVEYING, LTD.
 1830 N. KOLB RD. SUITE 138 - TUCSON, AZ 85718
 PH (520)298-2725 - FAX (520)298-2767

DATE	February 28, 2006	SHEET
DRAWN BY	TRV	
CHECKED BY		
SCALE	1" = 1000'	
JOB NO.	AVS-508-001	
REVISION DATE		

NOTICE OF MINING CLAIM

- 1. TYPE OF NOTICE: X Location Amendment Relocation
2. TYPE OF CLAIM: X Placer Lode Millsite Tunnelsite

3. The name and address of the Locator is:

Name: The AVS Group, LLC
Address: PO Box 24016
City/State/Zip: Baltimore, MD 21227

4. The name of the claim is: Alder Gold 4

5. The date of the location is: MAR 10 2006

6. The claim is 1400 feet long and 600 feet wide. The location monument of the claim is in the southeast corner of the claim. The metes & bounds description of the claim is as follows: From the NE corner, go 1400 feet S, 600 feet W, 1400 feet N, 600 feet E to the point of beginning.

7. The general course of the claim is from the NORTH to the SOUTH

8. The location of the claim is in the SE 1/4 & NE 1/4 SEC 22

Township 11 South Range 16 East, Gila Salt River Base & Meridian, Oracle Mining District, County of Pima State of Arizona

9. The location of the claim with reference to a natural object or permanent monument is:

From the NE cor Sec 22, T11S, R16E go 2300 feet SOUTH and 700 feet WEST to the NE corner of the claim

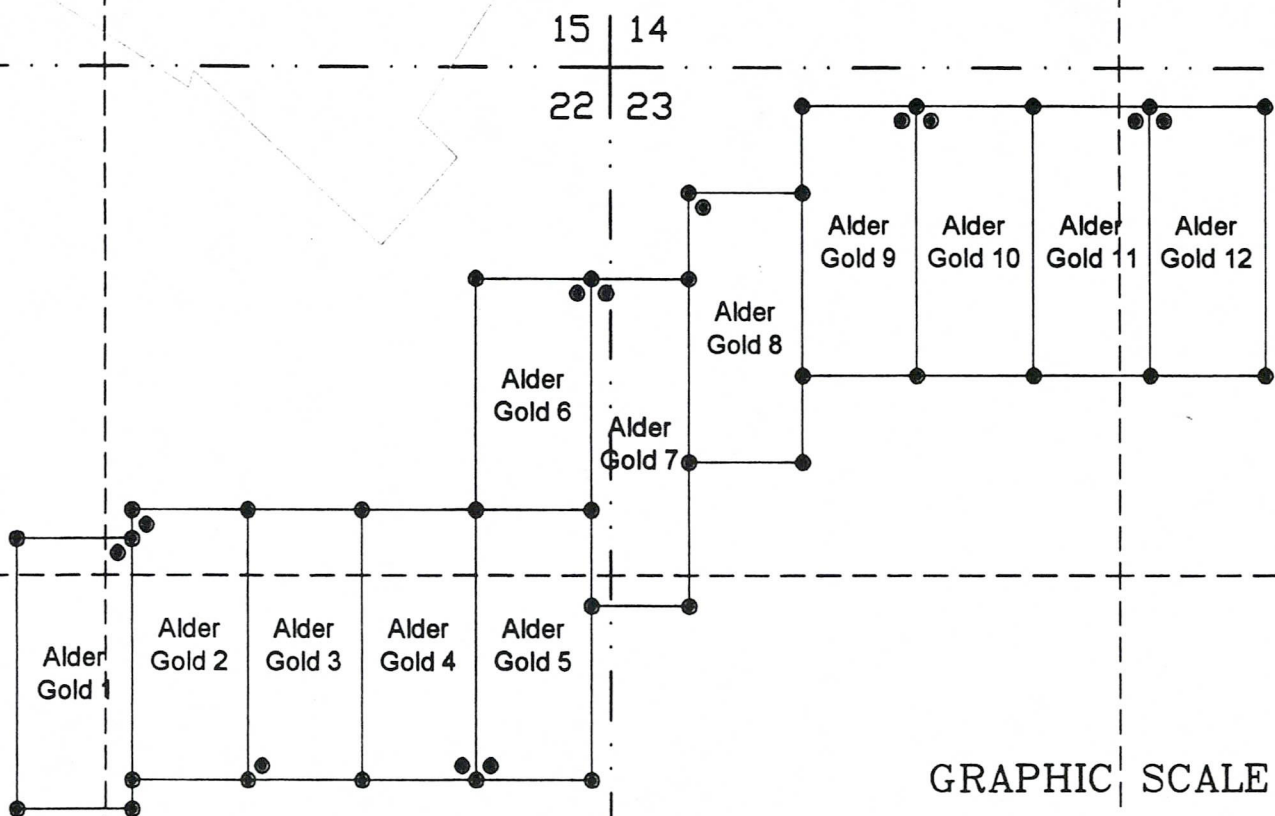
10. Dated: 3 10 06

11. Agent: [Signature]

Darling Environmental & Surveying, Ltd.
1650 N Kolb Road; Suite 136
Tucson, AZ 85715

RECEIVED
B.L.M. AZ STATE OFFICE
2006 MAR 27 A 10: 54
PHOENIX ARIZONA

AMC 371041



15 | 14

22 | 23

22 | 23

27 | 26


GRAPHIC SCALE



(IN FEET)
1 inch = 1000 ft.

PHOENIX, ARIZONA
 RECEIVED
 B.L.M. AZ STATE OFFICE
 2006 MAR 27 A 10:54

AMC 371041

Placer Claim Layout Alder Canyon Secs 22 & 23, T11S, R16E Pima County, Arizona	 DARLING ENVIRONMENTAL & SURVEYING, LTD. 1850 N. KOLB RD. SUITE 138 - TUCSON, AZ 85715 PH (520)298-2725 - FAX (520)298-2787																		
Prepared For: The AVS Group, LLC PO Box 24016 Baltimore, MD 21227	<table border="1"> <tr> <td>DATE</td> <td>February 28, 2006</td> <td>SHEET</td> </tr> <tr> <td>DRAWN BY</td> <td>TRV</td> <td></td> </tr> <tr> <td>CHECKED BY</td> <td></td> <td></td> </tr> <tr> <td>SCALE</td> <td>1" = 1000'</td> <td></td> </tr> <tr> <td>JOB NO.</td> <td>AVS-508-001</td> <td></td> </tr> <tr> <td>REVISION DATE</td> <td></td> <td></td> </tr> </table>	DATE	February 28, 2006	SHEET	DRAWN BY	TRV		CHECKED BY			SCALE	1" = 1000'		JOB NO.	AVS-508-001		REVISION DATE		
DATE	February 28, 2006	SHEET																	
DRAWN BY	TRV																		
CHECKED BY																			
SCALE	1" = 1000'																		
JOB NO.	AVS-508-001																		
REVISION DATE																			

NOTICE OF MINING CLAIM

- 1. TYPE OF NOTICE: Location Amendment Relocation
- 2. TYPE OF CLAIM: Placer Lode Millsite Tunnelsite

3. The name and address of the Locator is:

Name: The AVS Group, LLC
Address: PO Box 24016
City/State/Zip: Baltimore, MD 21227

4. The name of the claim is: Alder Gold 5

5. The date of the location is: MAR 10 2006

6. The claim is 1400 feet long and 600 feet wide. The location monument of the claim is in the southwest corner of the claim. The metes & bounds description of the claim is as follows: From the NE corner, go 1400 feet S, 600 feet W, 1400 feet N, 600 feet E to the point of beginning.

7. The general course of the claim is from the NORTH to the SOUTH

8. The location of the claim is in the SE¼ & NE¼ SEC 22

Township 11 South Range 16 East, Gila Salt River Base & Meridian,
Oracle Mining District, County of Pima State of Arizona

PHOENIX, ARIZONA

2006 MAR 27 A 10 54

RECEIVED
B.L.M. AZ STATE OFFICE

9. The location of the claim with reference to a natural object or permanent monument is:

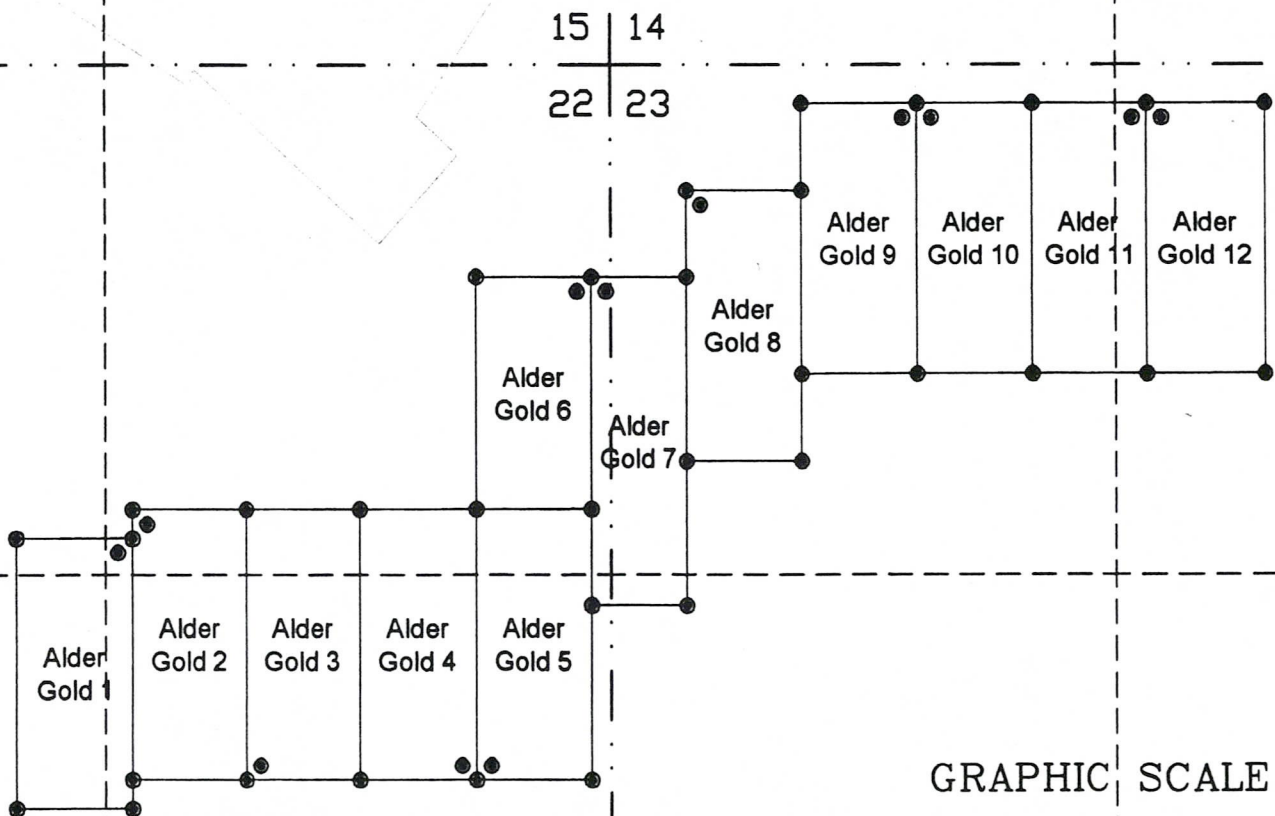
From the NE cor Sec 22, T11S, R16E go 2300 feet SOUTH and 100 feet WEST to
the NE corner of the claim

10. Dated: 3 10 06

11. Agent: 

Darling Environmental & Surveying, Ltd.
1650 N Kolb Road; Suite 136
Tucson, AZ 85715

AMC 371042



GRAPHIC SCALE

(IN FEET)
1 inch = 1000 ft.

PHOENIX, ARIZONA
RECEIVED
BLM, AZ STATE OFFICE
2006 MAR 27 A 10 54

15 | 14
22 | 23
22 | 23
27 | 26

AMC 371042

Placer Claim Layout
Alder Canyon
Secs 22 & 23, T11S, R16E
Pima County, Arizona

Prepared For:
The AVS Group, LLC
PO Box 24016
Baltimore, MD 21227

DARLING
ENVIRONMENTAL & SURVEYING, LTD.
1850 N. KOLB RD. SUITE 138 - TUCSON, AZ 85715
PH (520)298-2725 - FAX (520)298-2787

DATE	February 28, 2006	SHEET	
DRAWN BY	TRV		
CHECKED BY			
SCALE	1" = 1000'		
JOB NO.	AVS 506-001		
REVISION DATE			

NOTICE OF MINING CLAIM

- 1. TYPE OF NOTICE: X Location Amendment Relocation
2. TYPE OF CLAIM: X Placer Lode Millsite Tunnelsite

3. The name and address of the Locator is:

Name: The AVS Group, LLC
Address: PO Box 24016
City/State/Zip: Baltimore, MD 21227

4. The name of the claim is: Alder Gold 6

5. The date of the location is: MAR 3 2006

6. The claim is 1200 feet long and 600 feet wide. The location monument of the claim is in the northeast corner of the claim. The metes & bounds description of the claim is as follows: From the NE corner, go 1200 feet S, 600 feet W, 1200 feet N, 600 feet E to the point of beginning.

7. The general course of the claim is from the NORTH to the SOUTH.


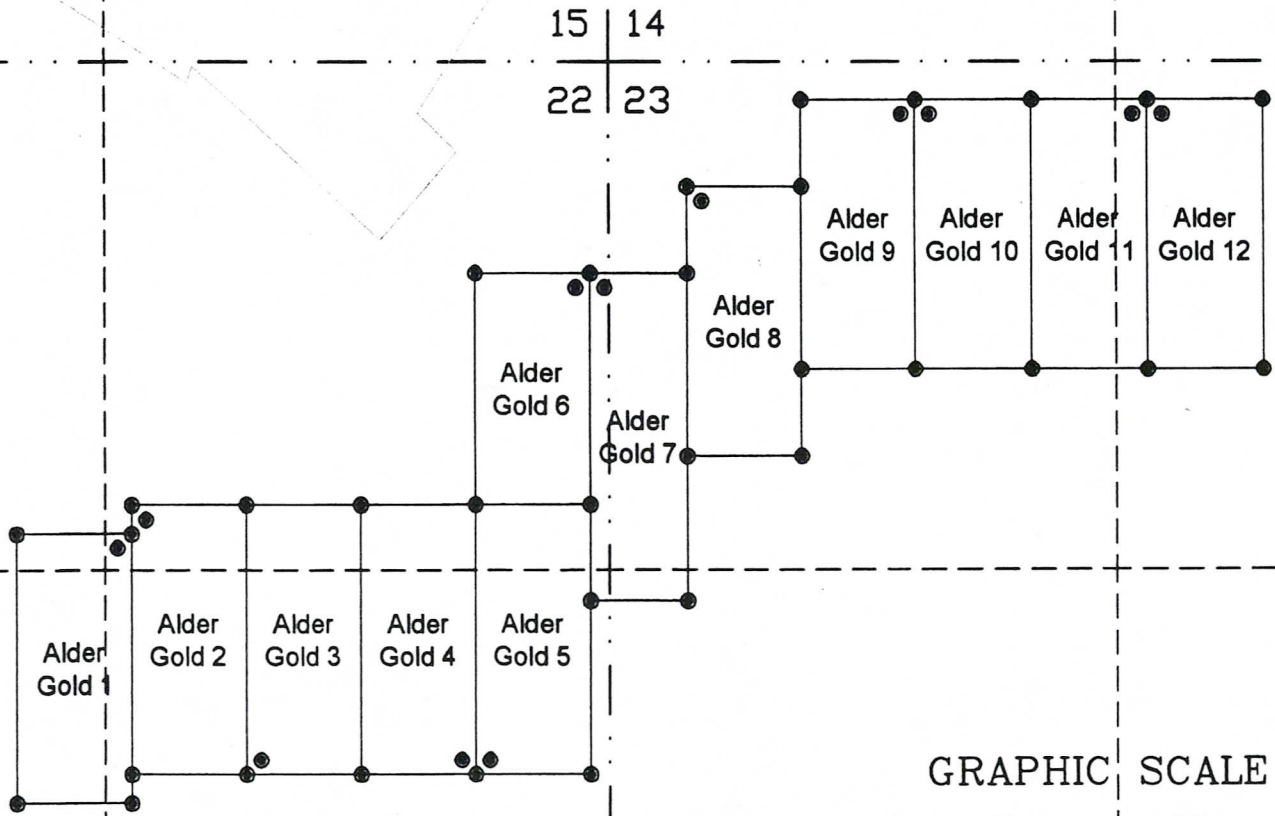
8. The location of the claim is in the NE 1/4 SEC 22 Township 11 South Range 16 East, Gila Salt River Base & Meridian, Oracle Mining District, County of Pima State of Arizona

9. The location of the claim with reference to a natural object or permanent monument is: From the NE cor Sec 22, T11S, R16E go 1100 feet SOUTH and 100 feet WEST to the NE corner of the claim

10. Dated: 3 3 06 11. Agent: Todd Vica
Darling Environmental & Surveying, Ltd.
1650 N Kolb Road, Suite 136
Tucson, AZ 85715

RECEIVED
B.L.M. AZ STATE OFFICE
2006 MAR 27 10:54
PHOENIX, ARIZONA

AMC 371043



GRAPHIC SCALE
 (IN FEET)
 1 inch = 1000 ft.

PHOENIX, ARIZONA
 2008 MAR 27 A 10: 54
 RECEIVED B.L.M. AZ STATE OFFICE

AVS 371043

Placer Claim Layout
 Alder Canyon
 Secs 22 & 23, T11S, R16E
 Pima County, Arizona

Prepared For:
 The AVS Group, LLC
 PO Box 24016
 Baltimore, MD 21227

DARLING
 ENVIRONMENTAL & SURVEYING, LTD.
 1850 N. KOLB RD. SUITE 138 - TUCSON, AZ 85715
 PH (520)298-2725 - FAX (520)298-2787

DATE	February 28, 2008	SHEET
DRAWN BY	TRV	
CHECKED BY		
SCALE	1" = 1000'	
JOB NO	AVS-506-001	
REVISION DATE		

1 of 1

NOTICE OF MINING CLAIM

1. TYPE OF NOTICE: Location Amendment Relocation

2. TYPE OF CLAIM: Placer Lode Millsite Tunnelsite

3. The name and address of the Locator is:

Name: The AVS Group, LLC

Address: PO Box 24016

City/State/Zip: Baltimore, MD 21227

4. The name of the claim is: Alder Gold 7

5. The date of the location is: Mar 3 2006

6. The claim is 1700 feet long and 500 feet wide. The location monument of the claim is in the northwest corner of the claim. The metes & bounds description of the claim is as follows: From the NE corner, go 1700 feet S, 500 feet W, 1700 feet N, 500 feet E to the point of beginning.

7. The general course of the claim is from the NORTH to the SOUTH.

8. The location of the claim is in the NW¼ & SW¼ SEC 23 and NE¼ & SE¼ SEC 22

Township 11 South Range 16 East, Gila Salt River Base & Meridian

Oracle Mining District, County of Pima State of Arizona

9. The location of the claim with reference to a natural object or permanent monument is:

From the NE cor Sec 22, T11S, R16E go 1100 feet SOUTH and 400 feet EAST to

the NE corner of the claim

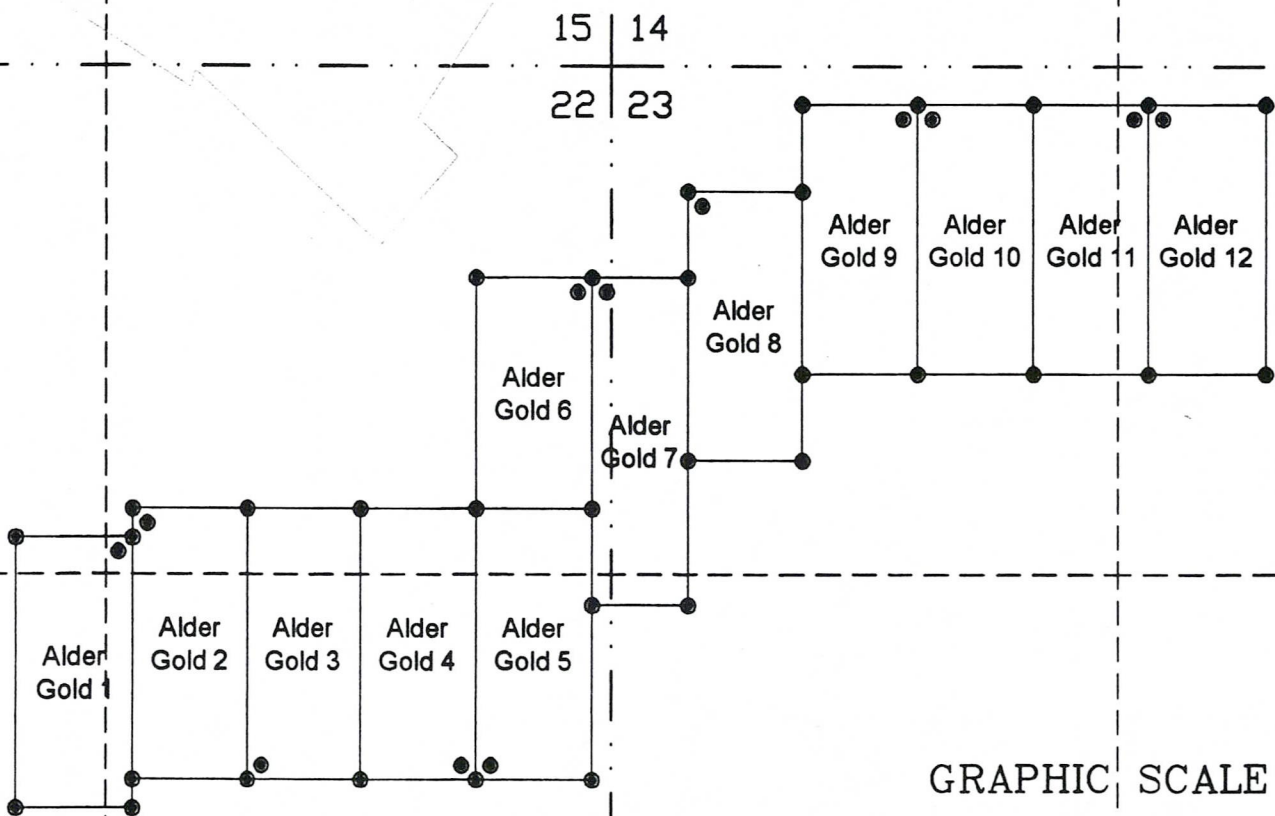
10. Dated: 3 3 06

11. Agent: TODD VICK

Darling Environmental & Surveying, Ltd.
1650 N Kolb Road; Suite 136
Tucson, AZ 85715

RECEIVED
B.L.M. AZ STATE OFFICE
2006 MAR 27 A 10:54
PHOENIX, ARIZONA

AMC 371044




15 | 14

22 | 23

22 | 23

27 | 26

GRAPHIC SCALE



(IN FEET)
1 inch = 1000 ft.

PHOENIX, ARIZONA

2008 MAR 27 A 10: 54

RECEIVED
BLM. AZ STATE OFFICE

AMC 371044

<p>Placer Claim Layout Alder Canyon Secs 22 & 23, T11S, R16E Pima County, Arizona</p>	<p>DARLING ENVIRONMENTAL & SURVEYING, LTD. 1850 N. KOLB RD, SUITE 130 - TUCSON, AZ 85718 PH (520)298-2725 - FAX (520)298-2767</p>
<p>Prepared For: The AVS Group, LLC PO Box 24016 Baltimore, MD 21227</p>	<p>DATE February 26, 2008 SHEET DRAWN BY TRV CHECKED BY SCALE 1" = 1000' JOB NO AVS-808-001 REVISION DATE</p>

NOTICE OF MINING CLAIM

- 1. TYPE OF NOTICE: X Location Amendment Relocation
2. TYPE OF CLAIM: X Placer Lode Millsite Tunnelsite

3. The name and address of the Locator is:

Name: The AVS Group, LLC
Address: PO Box 24016
City/State/Zip: Baltimore, MD 21227

4. The name of the claim is: Alder Gold 8

5. The date of the location is: MAR 3 2006

6. The claim is 1400 feet long and 600 feet wide. The location monument of the claim is in the northwest corner of the claim. The metes & bounds description of the claim is as follows: From the NE corner, go 1400 feet S, 600 feet W, 1400 feet N, 600 feet E to the point of beginning.

7. The general course of the claim is from the NORTH to the SOUTH

8. The location of the claim is in the NW 1/4 SEC 23

Township 11 South Range 16 East, Gila Salt River Base & Meridian, Oracle Mining District, County of Pima State of Arizona

9. The location of the claim with reference to a natural object or permanent monument is:

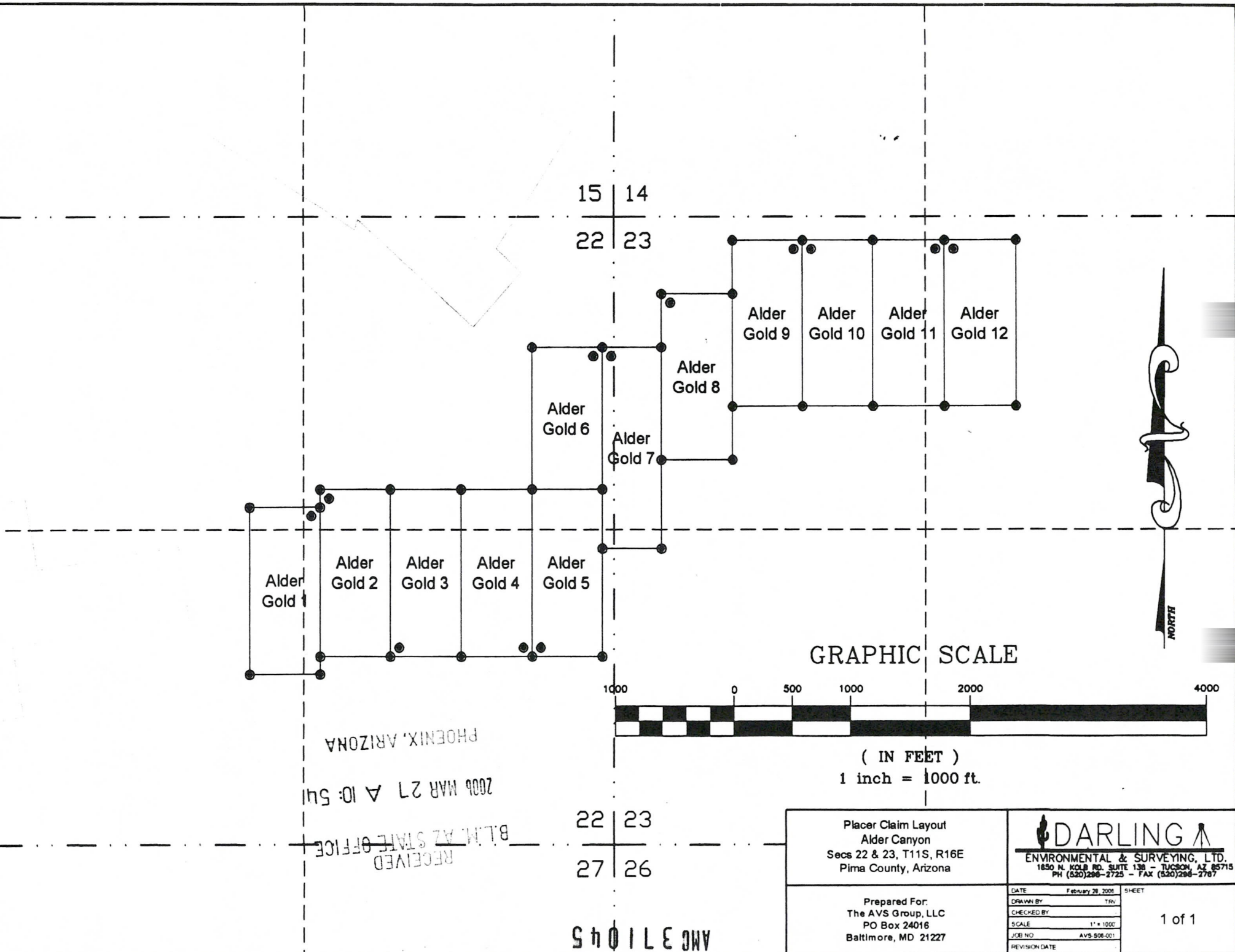
From the NE cor Sec 22, T11S, R16E go 650 feet SOUTH and 1000 feet EAST to the NE corner of the claim

10. Dated: 3 3 06

11. Agent: [Signature] Darling Environmental & Surveying, Ltd. 1650 N Kolb Road; Suite 136 Tucson, AZ 85715

RECEIVED BLM AZ STATE OFFICE MAR 27 A 10:54 PHOENIX, ARIZONA

AMC 371045

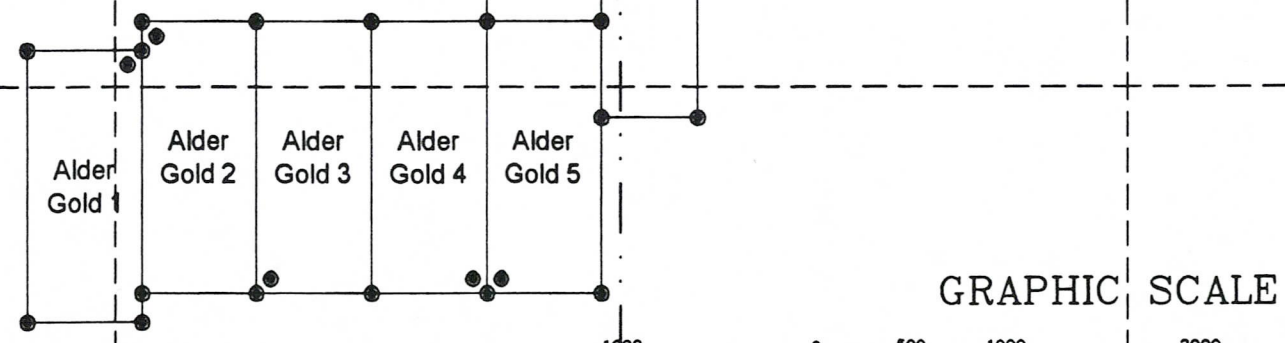


15 | 14

22 | 23

22 | 23

27 | 26



GRAPHIC SCALE



(IN FEET)
1 inch = 1000 ft.

RECEIVED
B.L.M. AZ STATE OFFICE
2006 MAR 27 10:54 AM
PHOENIX, ARIZONA

AMC 371045

<p>Placer Claim Layout Alder Canyon Secs 22 & 23, T11S, R16E Pima County, Arizona</p>	<p>DARLING ENVIRONMENTAL & SURVEYING, LTD. 1850 N. KOLB RD. SUITE 138 - TUCSON, AZ 85715 PH (520)298-2725 - FAX (520)298-2767</p>																		
<p>Prepared For: The AVS Group, LLC PO Box 24016 Baltimore, MD 21227</p>	<table border="1"> <tr> <td>DATE</td> <td>February 28, 2006</td> <td>SHEET</td> </tr> <tr> <td>DRAWN BY</td> <td>TRV</td> <td></td> </tr> <tr> <td>CHECKED BY</td> <td></td> <td></td> </tr> <tr> <td>SCALE</td> <td>1" = 1000'</td> <td></td> </tr> <tr> <td>JOB NO.</td> <td>AVS-506-001</td> <td></td> </tr> <tr> <td>REVISION DATE</td> <td></td> <td></td> </tr> </table> <p style="text-align: right;">1 of 1</p>	DATE	February 28, 2006	SHEET	DRAWN BY	TRV		CHECKED BY			SCALE	1" = 1000'		JOB NO.	AVS-506-001		REVISION DATE		
DATE	February 28, 2006	SHEET																	
DRAWN BY	TRV																		
CHECKED BY																			
SCALE	1" = 1000'																		
JOB NO.	AVS-506-001																		
REVISION DATE																			

NOTICE OF MINING CLAIM

- 1. TYPE OF NOTICE: X Location Amendment Relocation
2. TYPE OF CLAIM: X Placer Lode Millsite Tunnelsite

3. The name and address of the Locator is:

Name: The AVS Group, LLC
Address: PO Box 24016
City/State/Zip: Baltimore, MD 21227

4. The name of the claim is: Alder Gold 9

5. The date of the location is: Mar 3 2006

6. The claim is 1400 feet long and 600 feet wide. The location monument of the claim is in the northeast corner of the claim. The metes & bounds description of the claim is as follows: From the NE corner, go 1400 feet S, 600 feet 1400 feet N, 600 feet E to the point of beginning.

7. The general course of the claim is from the NORTH to the SOUTH

8. The location of the claim is in the NW 1/4 SEC 23

Township 11 South Range 16 East, Gila Salt River Base & Meridian, Oracle Mining District, County of Pima State of Arizona

9. The location of the claim with reference to a natural object or permanent monument is:

From the NE cor Sec 22, T11S, R16E go 200 feet SOUTH and 1600 feet EAST to the NE corner of the claim

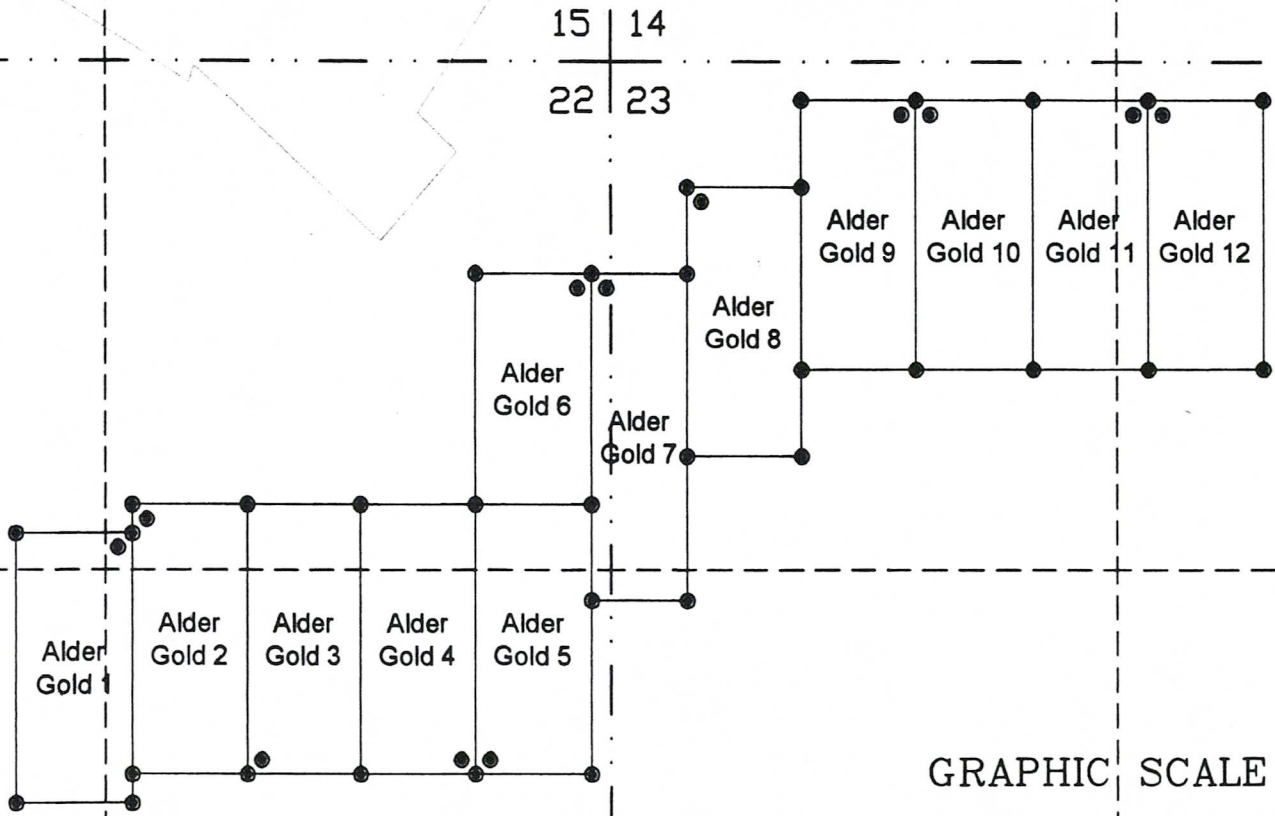
10. Dated: 3 3 06

11. Agent: [Signature]

Darling Environmental & Surveying, Ltd.
1650 N Kolb Road; Suite 136
Tucson, AZ 85715

RECEIVED
L.M. AZ STATE OFFICE
2006 MAR 27 A 10:55
TUCSON, ARIZONA

AMG 371046



15 14

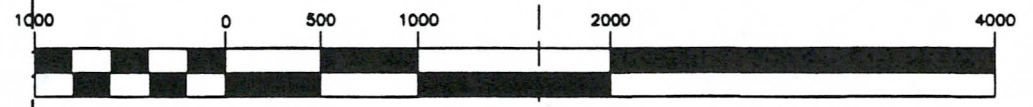
22 23

22 23

27 26



GRAPHIC SCALE



(IN FEET)
1 inch = 1000 ft.

PHOENIX, ARIZONA
2006 MAR 27 A 10: 55
RECEIVED
B.L.M. AZ STATE OFFICE

AVG 3 71046

<p>Placer Claim Layout Alder Canyon Secs 22 & 23, T11S, R16E Pima County, Arizona</p>	<p>DARLING ENVIRONMENTAL & SURVEYING, LTD. 1850 N. KOLB RD. SUITE 138 - TUCSON, AZ 85715 PH (520)298-2725 - FAX (520)298-2787</p>																		
<p>Prepared For: The AVS Group, LLC PO Box 24016 Baltimore, MD 21227</p>	<table border="1"> <tr> <td>DATE</td> <td>February 26, 2006</td> <td>SHEET</td> </tr> <tr> <td>DRAWN BY</td> <td>TRV</td> <td></td> </tr> <tr> <td>CHECKED BY</td> <td></td> <td></td> </tr> <tr> <td>SCALE</td> <td>1" = 1000'</td> <td></td> </tr> <tr> <td>JOB NO</td> <td>AVS-508-001</td> <td></td> </tr> <tr> <td>REVISION DATE</td> <td></td> <td></td> </tr> </table>	DATE	February 26, 2006	SHEET	DRAWN BY	TRV		CHECKED BY			SCALE	1" = 1000'		JOB NO	AVS-508-001		REVISION DATE		
DATE	February 26, 2006	SHEET																	
DRAWN BY	TRV																		
CHECKED BY																			
SCALE	1" = 1000'																		
JOB NO	AVS-508-001																		
REVISION DATE																			

NOTICE OF MINING CLAIM

- 1. TYPE OF NOTICE: X Location Amendment Relocation
2. TYPE OF CLAIM: X Placer Lode Millsite Tunnelsite

3. The name and address of the Locator is:

Name: The AVS Group, LLC
Address: PO Box 24016
City/State/Zip: Baltimore, MD 21227

4. The name of the claim is: Alder Gold 10

5. The date of the location is: MAR 3 2006

6. The claim is 1400 feet long and 600 feet wide. The location monument of the claim is in the northwest corner of the claim. The metes & bounds description of the claim is as follows: From the NE corner, go 1400 feet S, 600 feet W, 1400 feet N, 600 feet E to the point of beginning.

7. The general course of the claim is from the NORTH to the SOUTH

8. The location of the claim is in the NW 1/4 SEC 23

Township 11 South Range 16 East, Gila Salt River Base & Meridian, Oracle Mining District, County of Pima State of Arizona

9. The location of the claim with reference to a natural object or permanent monument is:

From the NE cor Sec 22, T11S, R16E go 200 feet SOUTH and 2200 feet EAST to the NE corner of the claim

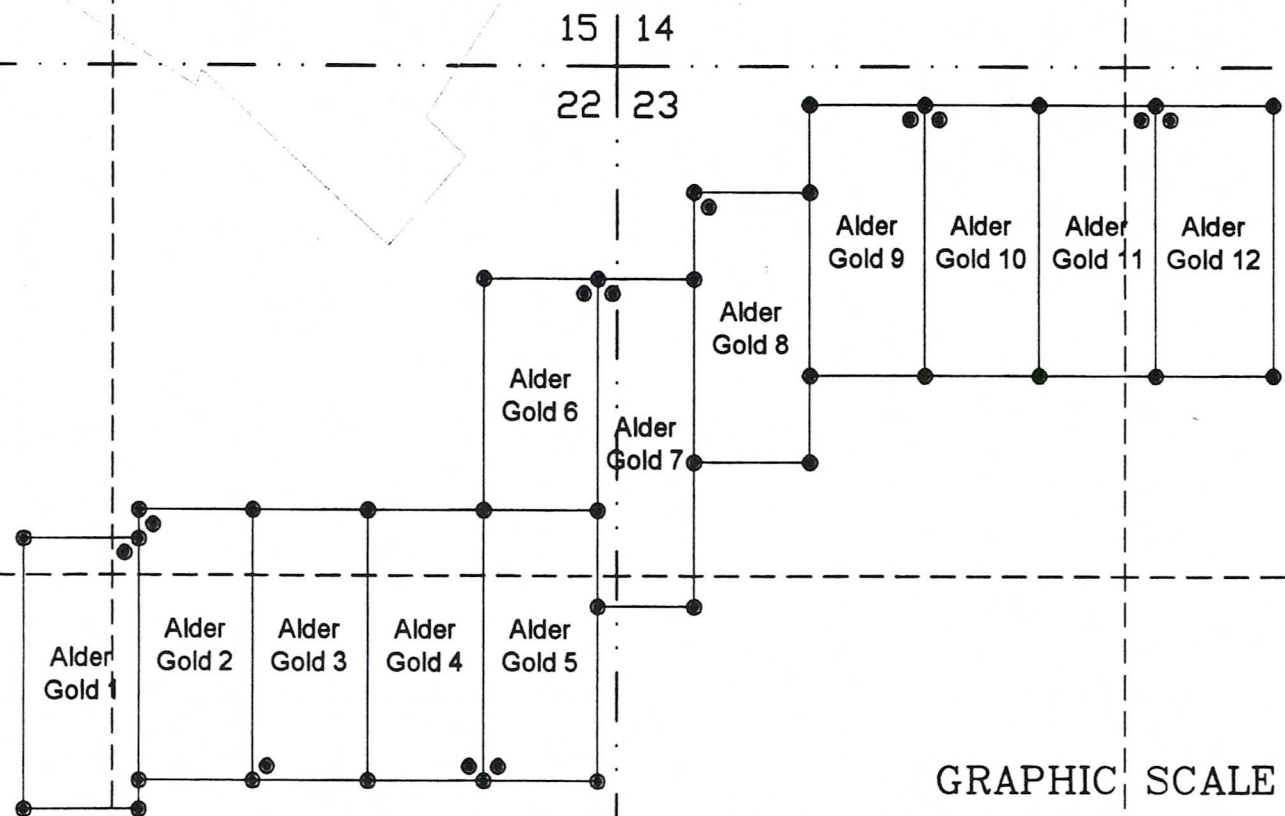
10. Dated: 3 3 06

11. Agent: [Signature]

Darling Environmental & Surveying, Ltd.
1650 N Kolb Road; Suite 136
Tucson, AZ 85715

AMC 371047

RECEIVED
B.L.M. AZ STATE OFFICE
2006 MAR 27 A 10:55
PHOENIX, ARIZONA



15 | 14

22 | 23

22 | 23

27 | 26

Alder Gold 1

Alder Gold 2

Alder Gold 3

Alder Gold 4

Alder Gold 5

Alder Gold 6

Alder Gold 7

Alder Gold 8

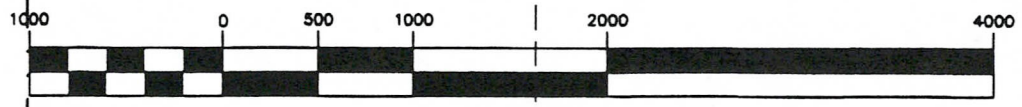
Alder Gold 9

Alder Gold 10

Alder Gold 11

Alder Gold 12

GRAPHIC SCALE



(IN FEET)
1 inch = 1000 ft.

PHOENIX, ARIZONA

2006 MAR 27 A 10:55

RECEIVED
B.L.M. AZ STATE OFFICE

AMC 371047

Placer Claim Layout
Alder Canyon
Secs 22 & 23, T11S, R16E
Pima County, Arizona

Prepared For:
The AVS Group, LLC
PO Box 24016
Baltimore, MD 21227

DARLING
ENVIRONMENTAL & SURVEYING, LTD.
1650 N. KOLB RD. SUITE 138 - TUCSON, AZ 85715
PH (520)298-2725 - FAX (520)298-2787

DATE	February 28, 2006	SHEET
DRAWN BY	TRV	
CHECKED BY		
SCALE	1" = 1000'	
JOB NO.	AVS-508-001	
REVISION DATE		

NOTICE OF MINING CLAIM

- 1. TYPE OF NOTICE: X Location Amendment Relocation
2. TYPE OF CLAIM: X Placer Lode Millsite Tunnelsite

3. The name and address of the Locator is:

Name: The AVS Group, LLC
Address: PO Box 24016
City/State/Zip: Baltimore, MD 21227

4. The name of the claim is: Alder Gold 11

5. The date of the location is: Mar 3 2006

6. The claim is 1400 feet long and 600 feet wide. The location monument of the claim is in the northeast corner of the claim. The metes & bounds description of the claim is as follows: From the NE corner, go 1400 feet S, 600 feet W, 1400 feet N, 600 feet E to the point of beginning.

7. The general course of the claim is from the NORTH to the SOUTH

8. The location of the claim is in the NW 1/4 & NE 1/4 SEC 23

Township 11 South Range 16 East, Gila Salt River Base & Meridian, Oracle Mining District, County of Pima State of Arizona

PHOENIX, ARIZONA

2006 MAR 27 A 10:55

RECEIVED B.L.M. AZ STATE OFFICE

9. The location of the claim with reference to a natural object or permanent monument is:


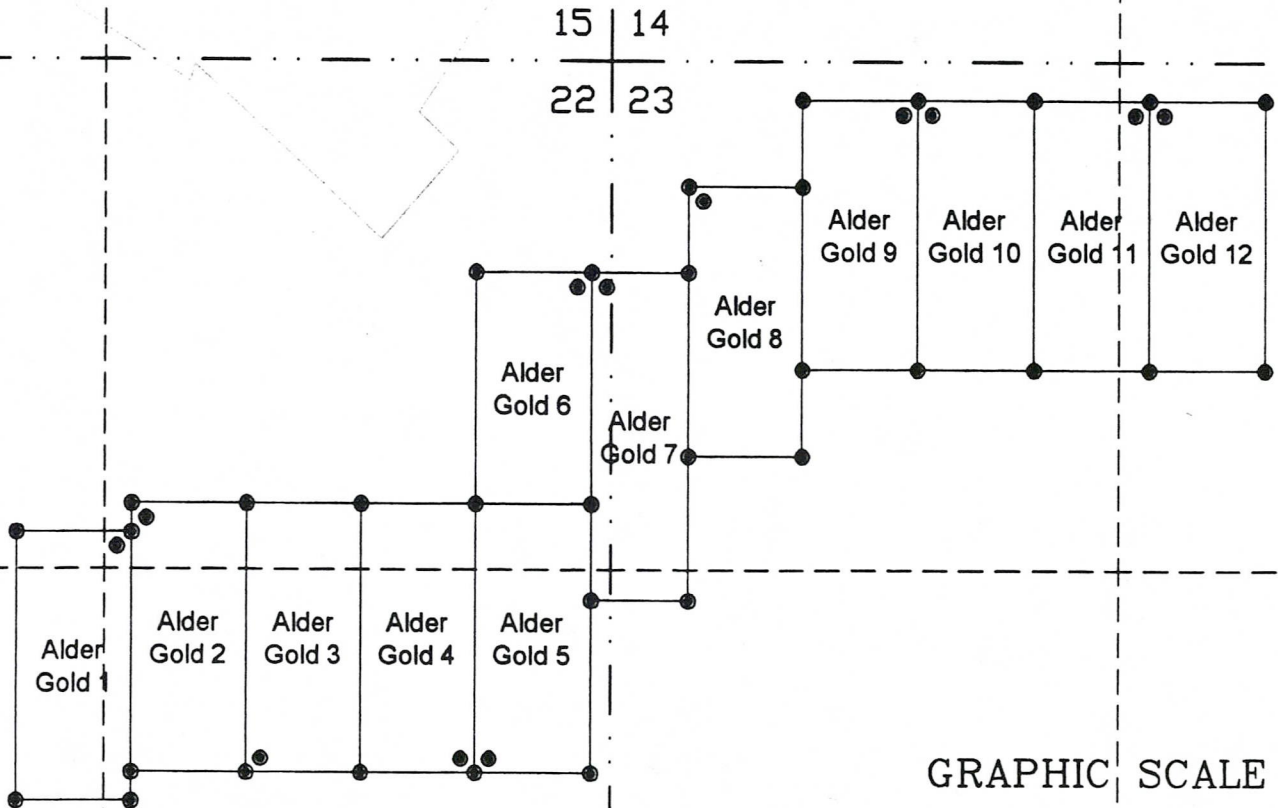
From the NE cor Sec 22, T11S, R16E go 200 feet SOUTH and 2800 feet EAST to the NE corner of the claim

10. Dated: 3 3 06

11. Agent: [Signature]

Darling Environmental & Surveying, Ltd.
1650 N Kolb Road, Suite 136
Tucson, AZ 85715

AMC 371048



GRAPHIC SCALE
 (IN FEET)
 1 inch = 1000 ft.

PHOENIX, ARIZONA
 RECEIVED
 B.L.M. AZ STATE OFFICE
 2006 MAR 27 A 10:55

22 23
 27 26

ANC 371048

Placer Claim Layout
 Alder Canyon
 Secs 22 & 23, T11S, R16E
 Pima County, Arizona

Prepared For:
 The AVS Group, LLC
 PO Box 24016
 Baltimore, MD 21227

DARLING
 ENVIRONMENTAL & SURVEYING, LTD.
 1650 N. KOLB RD. SUITE 138 - TUCSON, AZ 85715
 PH (520)298-2725 - FAX (520)298-2787

DATE	February 28, 2006	SHEET	
DRAWN BY	TRV		
CHECKED BY			
SCALE	1" = 1000'		
JOB NO.	AVS-508-001		
REVISION DATE			

NOTICE OF MINING CLAIM

- 1. TYPE OF NOTICE: X Location Amendment Relocation
2. TYPE OF CLAIM: X Placer Lode Millsite Tunnelsite

3. The name and address of the Locator is:

Name: The AVS Group, LLC
Address: PO Box 24016
City/State/Zip: Baltimore, MD 21227

4. The name of the claim is: Alder Gold 12

5. The date of the location is: MAR 3 2006

6. The claim is 1400 feet long and 600 feet wide. The location monument of the claim is in the northwest corner of the claim. The metes & bounds description of the claim is as follows: From the NE corner, go 1400 feet S, 600 feet W, 1400 feet N, 600 feet E to the point of beginning.

7. The general course of the claim is from the NORTH to the SOUTH

8. The location of the claim is in the NE 1/4 SEC 23

Township 11 South Range 16 East, Gila Salt River Base & Meridian
Oracle Mining District, County of Pima State of Arizona

9. The location of the claim with reference to a natural object or permanent monument is:

From the NE cor Sec 22, T11S, R16E go 200 feet SOUTH and 3400 feet EAST to the NE corner of the claim

10. Dated: 3 3 06

11. Agent: [Signature]

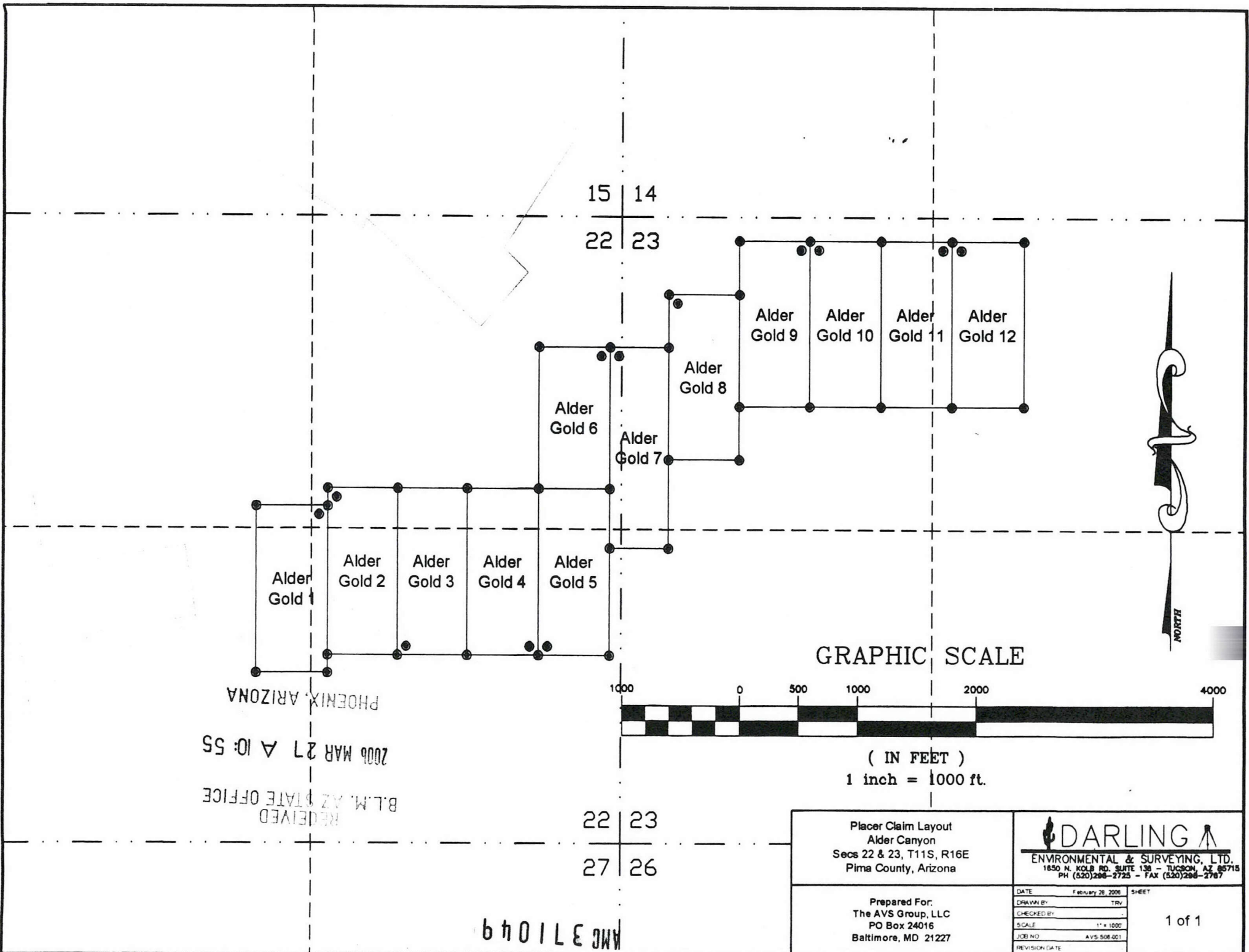
Darling Environmental & Surveying, Ltd.
1650 N Kolb Road; Suite 136
Tucson, AZ 85715

PHOENIX ARIZONA

2006 MAR 27 A 10:55

RECEIVED
B.L.M. AZ STATE OFFICE

AMD 371049



PHOENIX, ARIZONA

2006 MAR 27 A 10:55

RECEIVED B.L.M. AZ STATE OFFICE

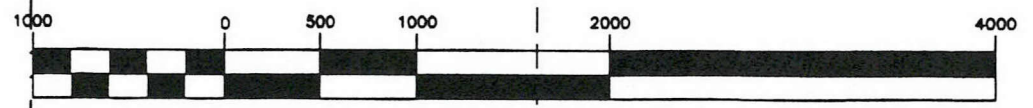
15 | 14

22 | 23

22 | 23

27 | 26

GRAPHIC SCALE



(IN FEET)
1 inch = 1000 ft.

Placer Claim Layout
Alder Canyon
Secs 22 & 23, T11S, R16E
Pima County, Arizona

DARLING
ENVIRONMENTAL & SURVEYING, LTD.
1850 N. KOLB RD. SUITE 139 - TUCSON, AZ 85715
PH (520)298-2725 - FAX (520)298-2767

Prepared For:
The AVS Group, LLC
PO Box 24016
Baltimore, MD 21227

DATE	February 26, 2006	SHEET
DRAWN BY	TRV	
CHECKED BY		
SCALE	1" = 1000'	
JOB NO.	AVS 508.001	
REVISION DATE		

AVS 371049

Input Parameters for Geographic Report with Land

System Id = CR

Admin State = AZ

Geo State =

Casetype Begins With 16, 18, 20, 21, 22, 23, 24, 25, 26, 27, 28, 29, 31, 32, 35, 36, 38, 39, 8370, 85, 92

Case Disp Txt = AUTHORIZED, PENDING

Mer Twp Rng = 14 0110S 0160E 022, 14 0110S 0160E 023

Section =

Mtrs =

Commodity =

Commodity Txt =

Pending Org =

Pend Org Decode =

Total Rows Returned: 0

